



Trip to:

215 Cherry St

Helena, AR 72342-3503

119.44 miles / 2 hours 8 minutes

Estimated Fuel Cost: **\$17.70**

Notes



Little Rock, AR 72202

Download Free App

- 1. Start out going **west** on **W 8th St** toward **Broadway St / US-70 W / US-70 E / US-67 N / US-67 S / AR-5 / AR-365**. [Map](#)

0.01 Mi
0.01 Mi Total
- 2. Take the 1st **right** onto **Broadway St / US-70 E / US-67 N / AR-5 / AR-365**. Continue to follow **US-70 E / US-67 N / AR-5 / AR-365**. [Map](#)
SHELL is on the corner
If you reach S Arch St you've gone a little too far

1.0 Mi
1.0 Mi Total
- 3. Turn **right** onto **W Broadway St / US-70 E / US-67 N / AR-5**. [Map](#)
W Broadway St is 0.5 miles past W Markham St
Learning Center is on the corner

0.7 Mi
1.7 Mi Total
- 4. Turn **left** onto **N Locust St / US-67 N**. [Map](#)
SUPERSTOP #350 is on the corner
If you reach N Pine St you've gone a little too far

0.3 Mi
2.0 Mi Total
- 5. Merge onto **I-30 E / US-65 N / US-67 N / US-167 N**. [Map](#)

0.9 Mi
2.9 Mi Total
- 6. Merge onto **I-40 E / US-67 N / US-167 N** via **EXIT 143B** toward **Memphis**. [Map](#)

1.5 Mi
4.4 Mi Total

Highway Exits



Exit 154

Make a reservation: 1-800-536-0738

- 7. Keep **right** to take **I-40 E** toward **Memphis**. [Map](#)


















60.8 Mi
65.3 Mi Total

Highway Exits



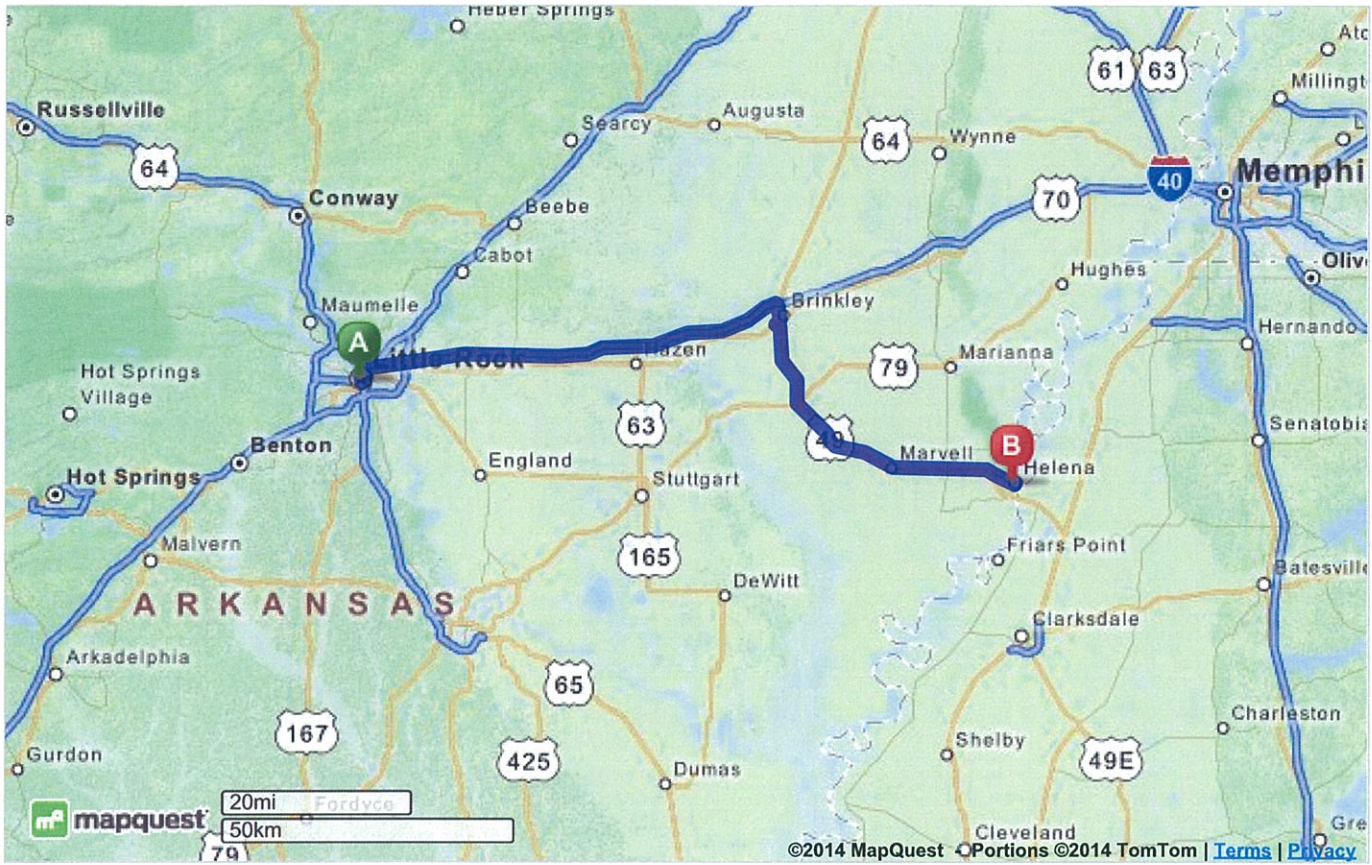
Exit 157 Exit 175 Exit 193

Make a reservation: 1-800-536-0738

- | | | |
|---|--|----------------|
|  | 8. Take the US-49 / AR-17 exit, EXIT 216 , toward Brinkley / Cotton Plant . Map | 0.3 Mi |
| | | 65.6 Mi Total |
|  |  9. Turn right onto N Main St / US-49 S / AR-17 . Continue to follow US-49 S / AR-17 . Map | 3.0 Mi |
| | | 68.6 Mi Total |
|  |  10. Turn left onto US-49 S / Highway 49 . Map
<i>US-49 S is 0.1 miles past Edgewood Trl
If you are on US-70 W and reach Sundown Ln you've gone about 0.7 miles too far</i> | 45.4 Mi |
| | | 114.0 Mi Total |
|  |  11. US-49 S / Highway 49 becomes US-49 Bus S . Map | 1.4 Mi |
| | | 115.4 Mi Total |
|  |  12. Turn left onto Plaza Ave / US-49 Bus S / AR-242 / AR-185 . Continue to follow US-49 Bus S . Map
<i>US-49 Bus S is 0.1 miles past Garland Ave
Bistro Bar & Grill The is on the corner
If you are on S Sebastian and reach S Third you've gone about 0.1 miles too far</i> | 3.0 Mi |
| | | 118.4 Mi Total |
|  |  13. Turn slight left onto Porter St / US-49 Bus S / AR-185 . Map
<i>Porter St is 0.1 miles past Perry St</i> | 0.5 Mi |
| | | 118.9 Mi Total |
|  |  14. Turn right onto Columbia / US-49 Bus S . Map
<i>Columbia is just past Beech St
MAPCO EXPRESS #7318 is on the right
If you reach Franklin St you've gone a little too far</i> | 0.2 Mi |
| | | 119.1 Mi Total |
|  | 15. Take the 3rd left onto Elm . Map
<i>Elm is just past York St
If you reach Phillips St you've gone a little too far</i> | 0.3 Mi |
| | | 119.4 Mi Total |
|  | 16. Turn right onto Cherry St . Map
<i>Cherry St is just past Walnut
Allstate Insurance is on the corner
If you reach the end of Elm you've gone a little too far</i> | 0.07 Mi |
| | | 119.4 Mi Total |
|  | 17. 215 CHERRY ST is on the right . Map
<i>If you reach Phillips St you've gone a little too far</i> | |
|  | 215 Cherry St, Helena, AR 72342-3503 | |

Total Travel Estimate: **119.44 miles - about 2 hours 8 minutes**

Estimated Fuel Cost: **\$17.70**



©2014 MapQuest, Inc. Use of directions and maps is subject to the MapQuest Terms of Use. We make no guarantee of the accuracy of their content, road conditions or route usability. You assume all risk of use. [View Terms of Use](#)