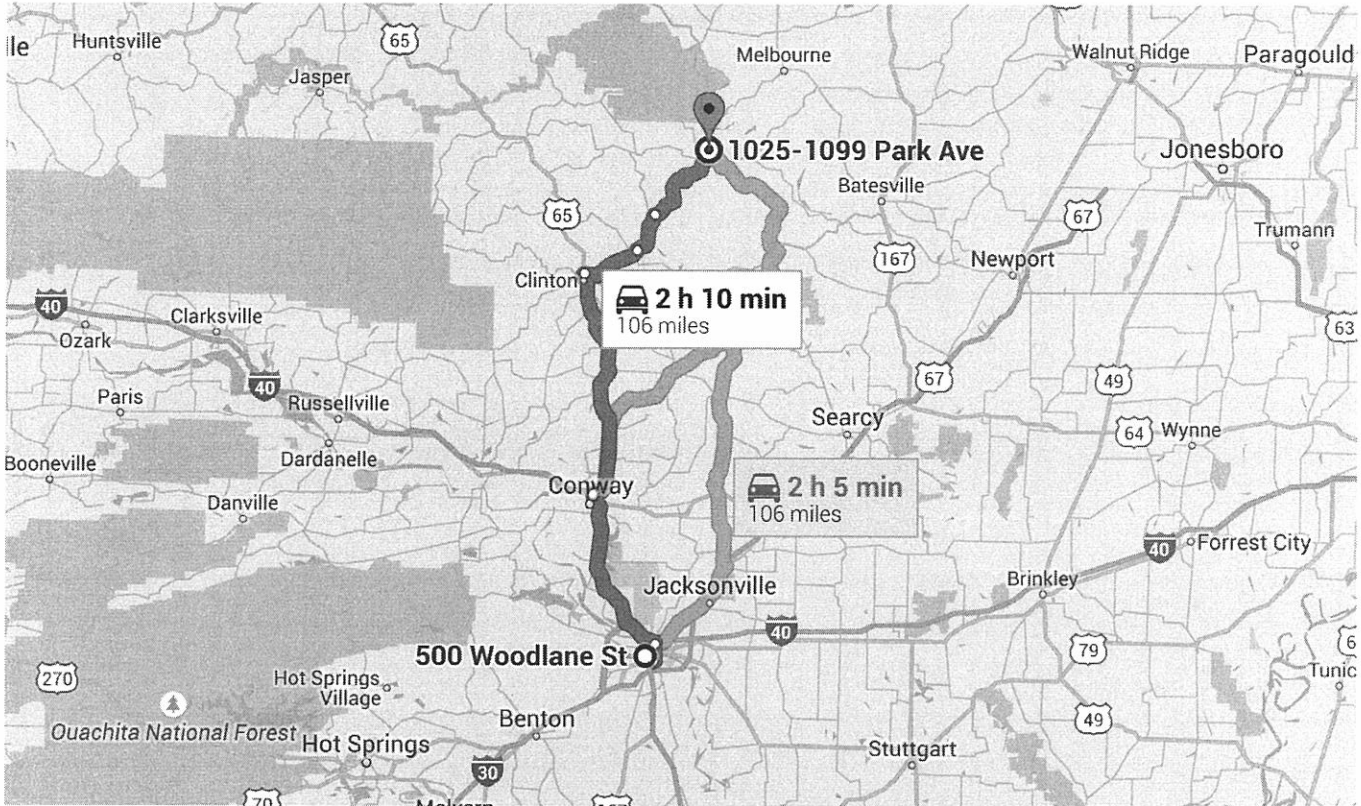


Capitol to Ozark Folk Center



Directions from 500 Woodlane St to 1025-1099 Park Ave



State Capitol

500 Woodlane St
Little Rock, AR 72201

Get on I-630 E

0.4 mi

↑ Head south on Woodlane St toward W Capitol Ave

0.1 mi

↑ Continue onto Doctor M.L.K. Jr Dr/M L King

476 ft

↗ Turn left to merge onto I-630 E

0.1 mi

Follow I-40 W/US-65 N to AR-9 N/Arkansas 16 E in Clinton

71.0 mi

↗ Merge onto I-630 E

1.4 mi

 Take exit 139A-139B to merge onto I-30 E toward N Little Rock


3.1 mi

 Take the Interstate 40 W exit on the left


0.3 mi

 Keep left, follow signs for I-40 W/Fort Smith/US-65 N and merge onto I-40 W/US-65 N

27.7 mi

 Take exit 125 for US-65 N toward U.S. 65B S/Conway/Greenbrier/Harrison

0.3 mi

 Keep right at the fork, follow signs for US-65 N and merge onto US-65 N/Skyline Dr

0.3 mi

 Continue straight onto US-65 N/Hwy 65 S/Skyline Dr


37.9 mi

Follow AR-9 N to your destination in Mountain View

34.8 mi

 Turn right onto AR-9 N/Arkansas 16 E

10.5 mi

 Turn left to stay on AR-9 N


7.3 mi

 Turn right onto AR-263 S/AR-9 N


16.0 mi

 Continue straight onto N Peabody Ave

0.3 mi

 Turn right onto E Webb St

466 ft

 Turn left onto Park Ave

0.6 mi

 Turn right

121 ft

Ozark Folk Center State Park

1025-1099 Park Ave

Mountain View, AR 72560



ABOUT US | GROUPS | NEWSROOM | PHOTO GALLERY

SITE SEARCH

GO

CELEBRITY CONCERTS

CABINS

RESTAURANT

RATES & HOURS

MAPS & DIRECTIONS

KIDS & TEACHERS

MUSIC

CRAFTS

HERBS

OZARKS



Park Location

Directions

Crafts Village Map



MAPS & DIRECTIONS

Like One person likes this.

+1 0

ADD THIS

DRIVING FROM

Little Rock to the East

Take 67/167 north to Cabot
Turn on Hwy 5 north to Heber Springs and follow 5 all the way to Mtn View. At Mtn View turn left on 14 and go to stop light. Turn right about 1 mile. Turn left on Hwy 382 (Jimmy Driftwood)

Little Rock to West

Take I-40 to Conway
Turn North (right) on Hwy 65. follow to Leslie. Turn right on Hwy 66. To Mtn View (this is a little longer but less curvy). Go to stop light. Turn left about 1 mile. Turn left on Hwy 382 (Jimmy Driftwood)

North West Arkansas

Take Hwy 62 or 412 to Harrison. Turn south on Hwy 65 to Leslie. Turn left on Hwy 66 to Mtn View (a little longer but less curvy) at Mtn View. Turn left at stop light about 1 mile. Turn left on Hwy 382 (Jimmy Driftwood) to Ozark Folk Center.

Springfield, MO

Take Hwy 65 to Harrison (follow direction as above from Harrison)

From North East Arkansas

Best way to Batesville. Just south of Batesville, take Hwy 25/14 to Mtn View. At stop light turn right on Hwy 9/14 about 1 mile turn left on Hwy 382 (Jimmy Driftwood) to Ozark Folk Center.

From Memphis

I-55 north to Marion. Turn left on Hwy 64 to Bald Knob. Turn right (north) on Hwy 167 to Batesville. Just south of Batesville turn left on Hwy 14 to Mtn View at stop light. Turn right on Hwy 9/14 about 1 mile. Turn left on Hwy 382 (Jimmy Driftwood) to Ozark Folk Center.

At Ozark Folk Center

Hwy 382 dead ends at the Ozark Folk Center Parking Lot. This is where you catch the shuttle bus to crafts or music.

For Cabins at Dry Creek turn right at middle of parking lot and go up hill to the 1st intersection (guard shack). Turn right. This road goes to the Cabins at Dry Creek, Administration, and Skillet Restaurant.

Site Map

Hours of Operation / Rates and Fees
Visit ArkansasStateParks.com

Visit our Other Arkansas Parks & Tourism Websites

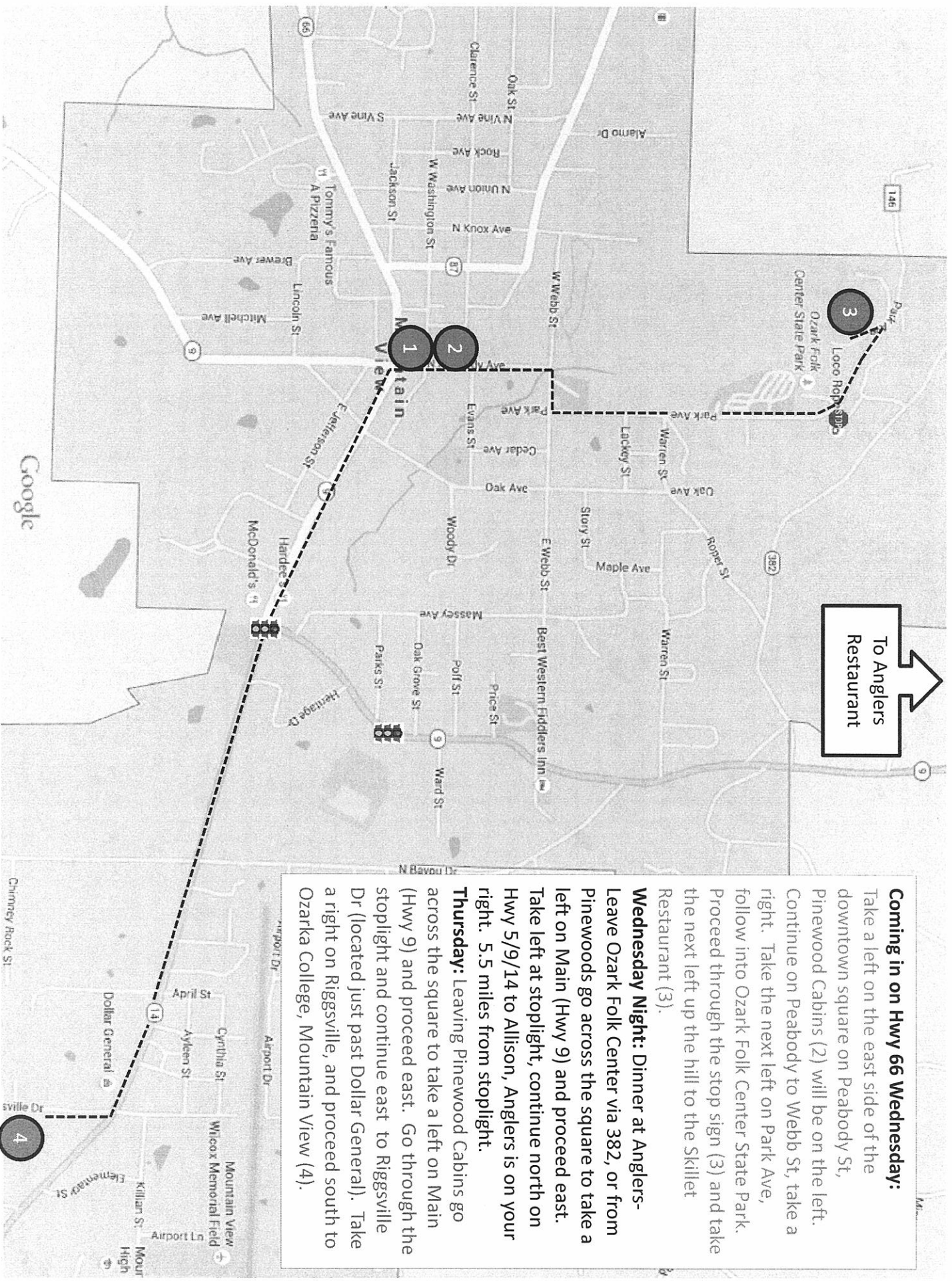


The Ozark Folk Center State Park
163D Park Avenue, Mountain View, AR 72560
Lodging & Conference Facilities: 800-204-3825
2025-2026 www.arkstateparks.com

Web Design and Search Engine Customization by Aristotle

The Arkansas Department of Parks and Tourism is in compliance with the Freedom of Information Act, Code Ann., § 25-12-101 et seq.

Mountain View



To Anglers Restaurant

Coming in on Hwy 66 Wednesday:
 Take a left on the east side of the downtown square on Peabody St. Pinewood Cabins (2) will be on the left. Continue on Peabody to Webb St, take a right. Take the next left on Park Ave, follow into Ozark Folk Center State Park. Proceed through the stop sign (3) and take the next left up the hill to the Skillet Restaurant (3).

Wednesday Night: Dinner at Anglers-
 Leave Ozark Folk Center via 382, or from Pinewoods go across the square to take a left on Main (Hwy 9) and proceed east. Take left at stoplight, continue north on Hwy 5/9/14 to Allison, Anglers is on your right. 5.5 miles from stoplight.

Thursday: Leaving Pinewood Cabins go across the square to take a left on Main (Hwy 9) and proceed east. Go through the stoplight and continue east to Riggsville Dr (located just past Dollar General). Take a right on Riggsville, and proceed south to Ozarka College, Mountain View (4).

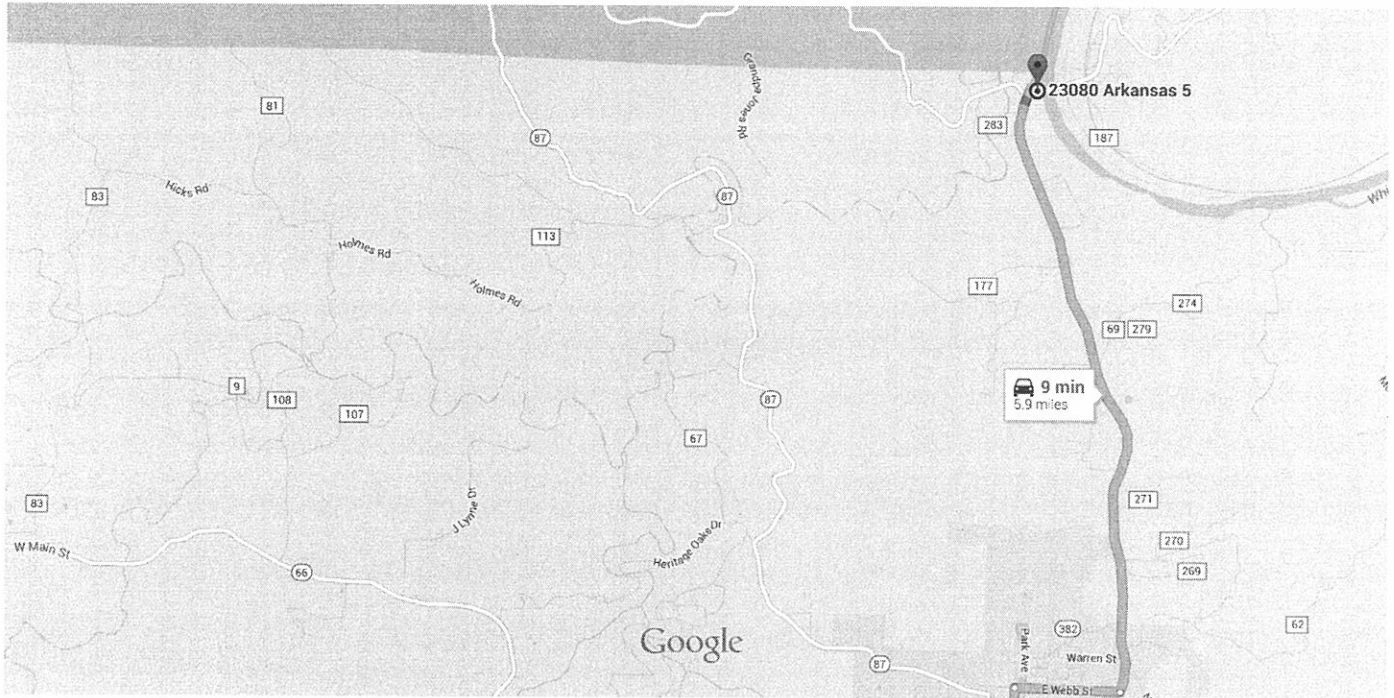
Google



Google

103 W Washington St to 23080 Arkansas 5, Mountain View, AR
PINWOODS CABINS TO ANGLERS RESTAURANT

Drive 5.9 miles, 9 min



Pinwoods Cabins

○ 103 W Washington St

Mountain View, AR 72560

1. Head east on W Washington St toward N Peabody Ave



49 ft

2. Turn left at the 1st cross street onto N Peabody Ave



0.3 mi

3. Turn right onto E Webb St



0.8 mi

4. Turn left onto AR-5 N/Sylamore Ave



➊ Continue to follow AR-5 N

➋ Destination will be on the right

Anglers Restaurant

○ 23080 Arkansas 5

Mountain View, AR 72560

870-585-2226

4.8 mi

These directions are for planning purposes only. You may find that construction projects, traffic, weather, or other events may cause conditions to differ from the map results, and you should plan your route accordingly. You must obey all signs or notices regarding your route.