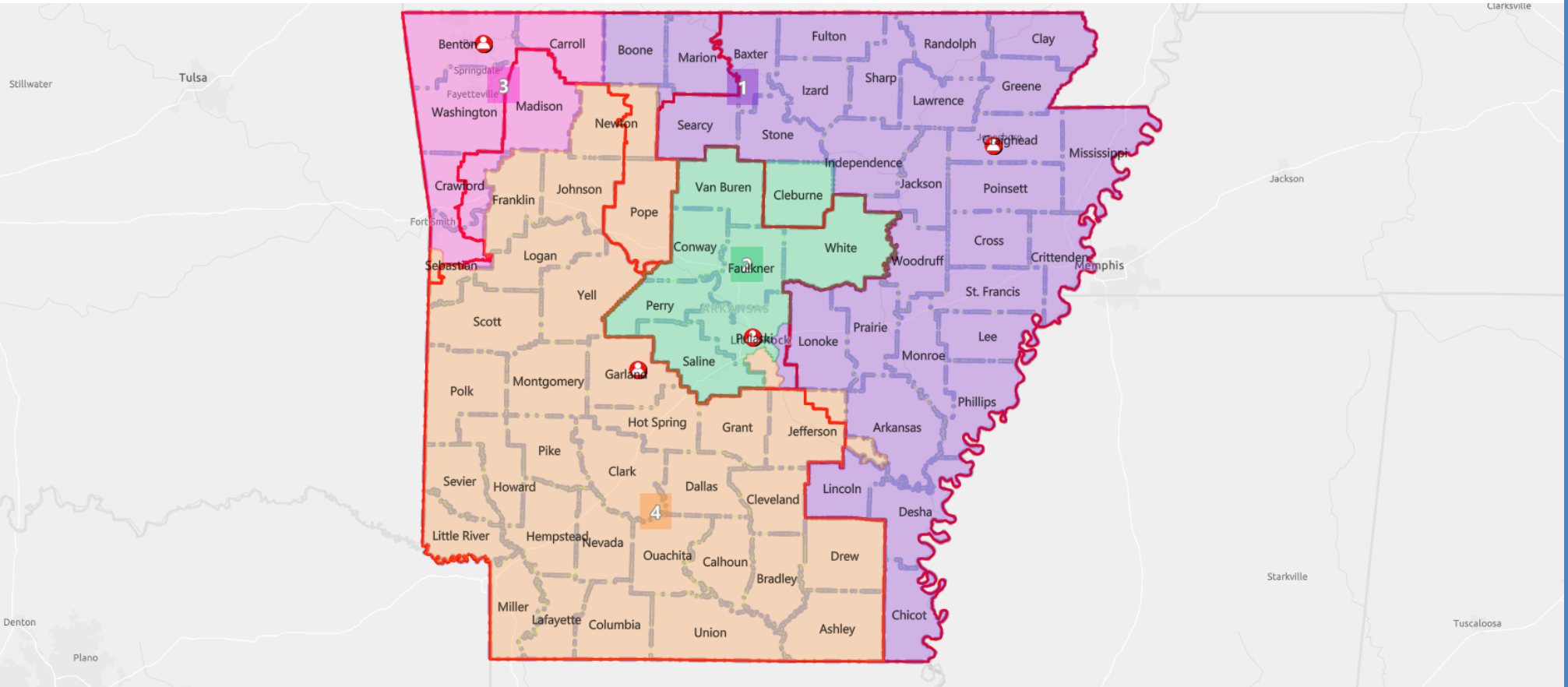


Congressional Plan
SB 743- As Amended Sen. English 2



AutoBound Edge MAP - Based on: 2020 Census Geography, 2010 PL94-171

Map Date: 10/5/2021 12:40:42 PM Last Edit:10/5/2021 12:37:34 PM



AutoBound Edge MAP SB 743- As Amended Sen. English 3

Table of Contents

Plan Type and Name: Congressional:Copy of CD -

District: 1	2
District: 2	3
District: 3	4
District: 4	5

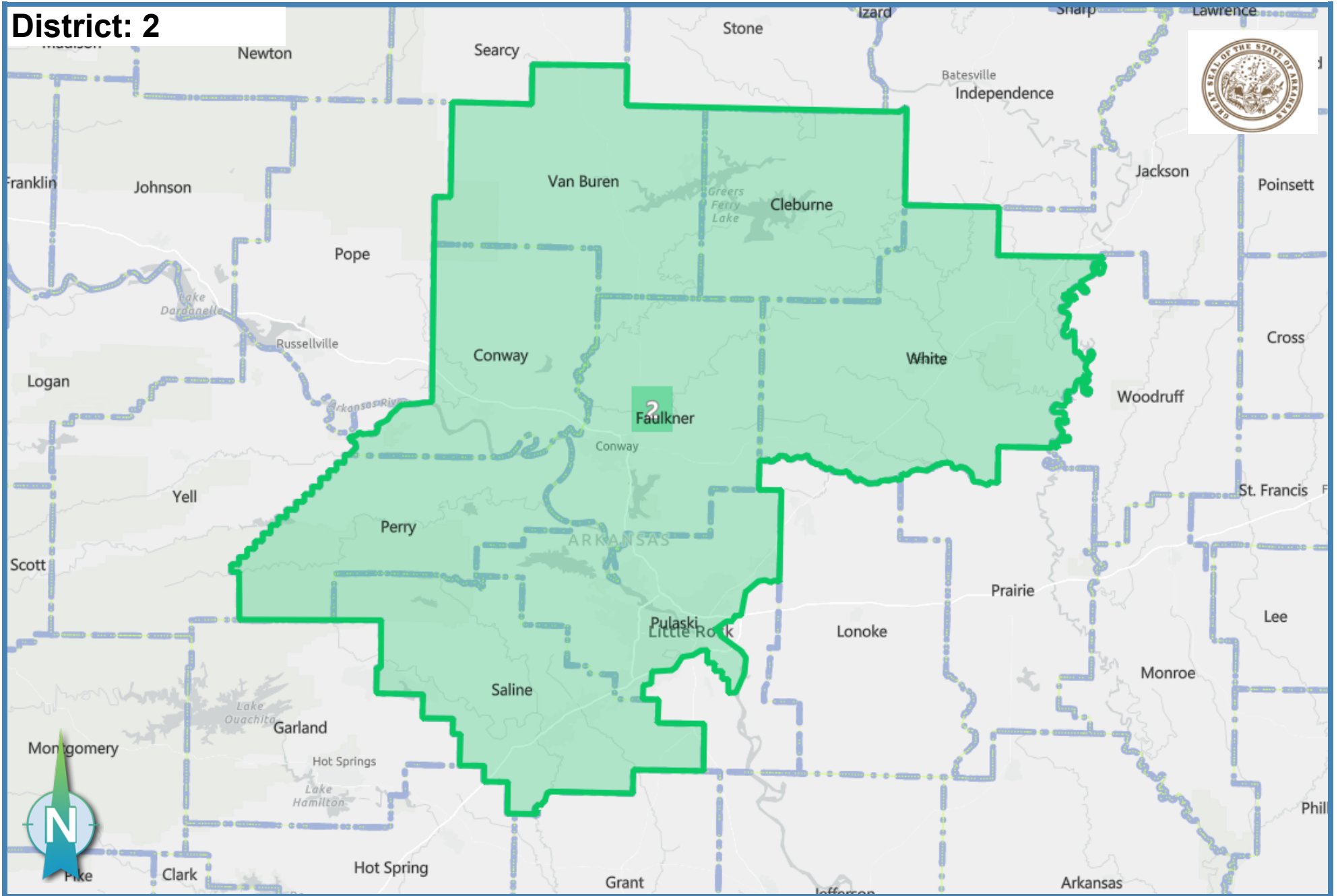
Based on: 2020 Census Geography, 2010 PL94-171

Map Date: 10/5/2021 12:42:41 PM Plan Last Edited on: 10/5/2021 12:37:34 PM

Page: 1



District: 2



Ideal Population: 752,881

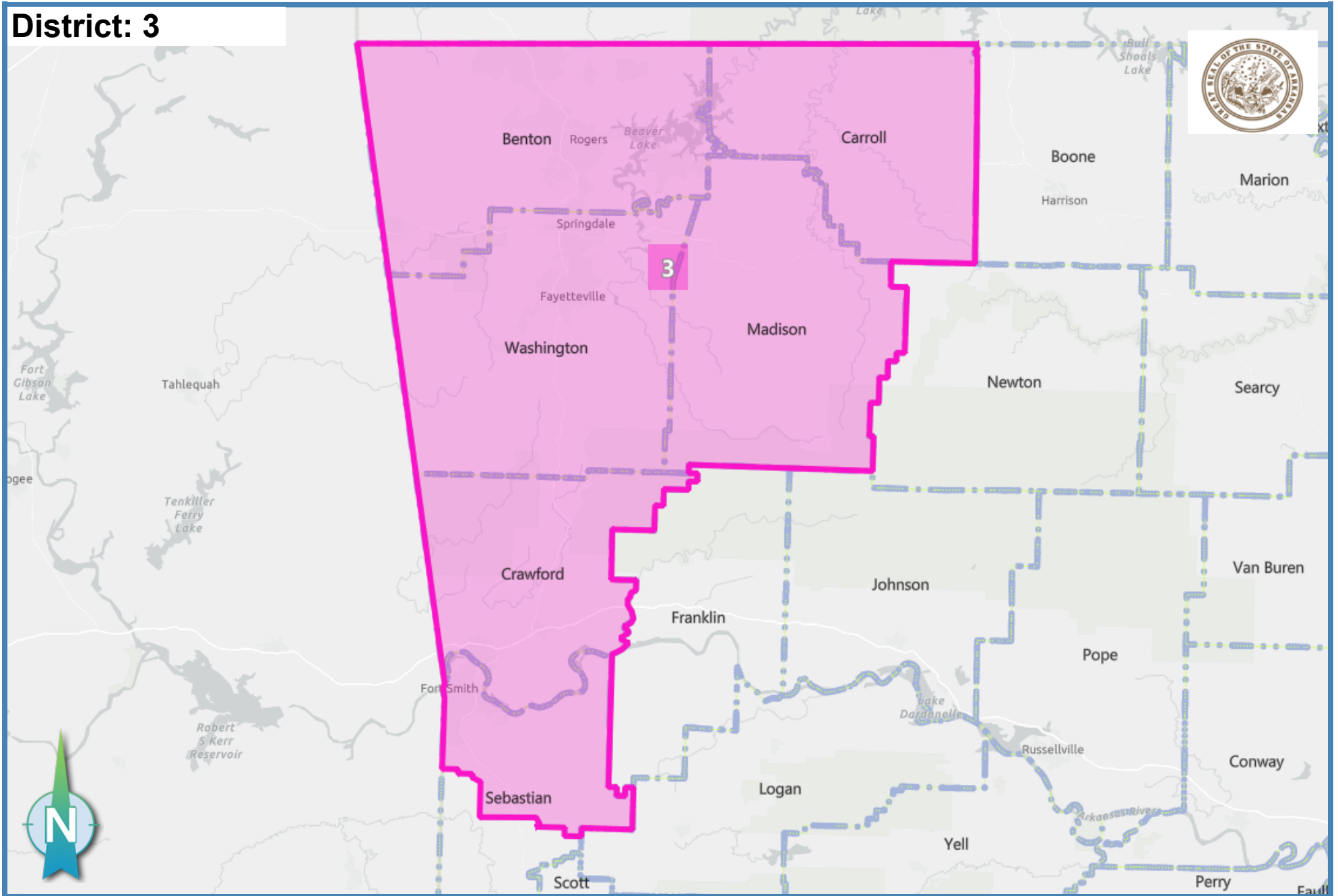
Deviation: -0.02 %

Total Population: 752,710

Based on: 2020 Census Geography, 2010 PL94-171



District: 3



Ideal Population: 752,881

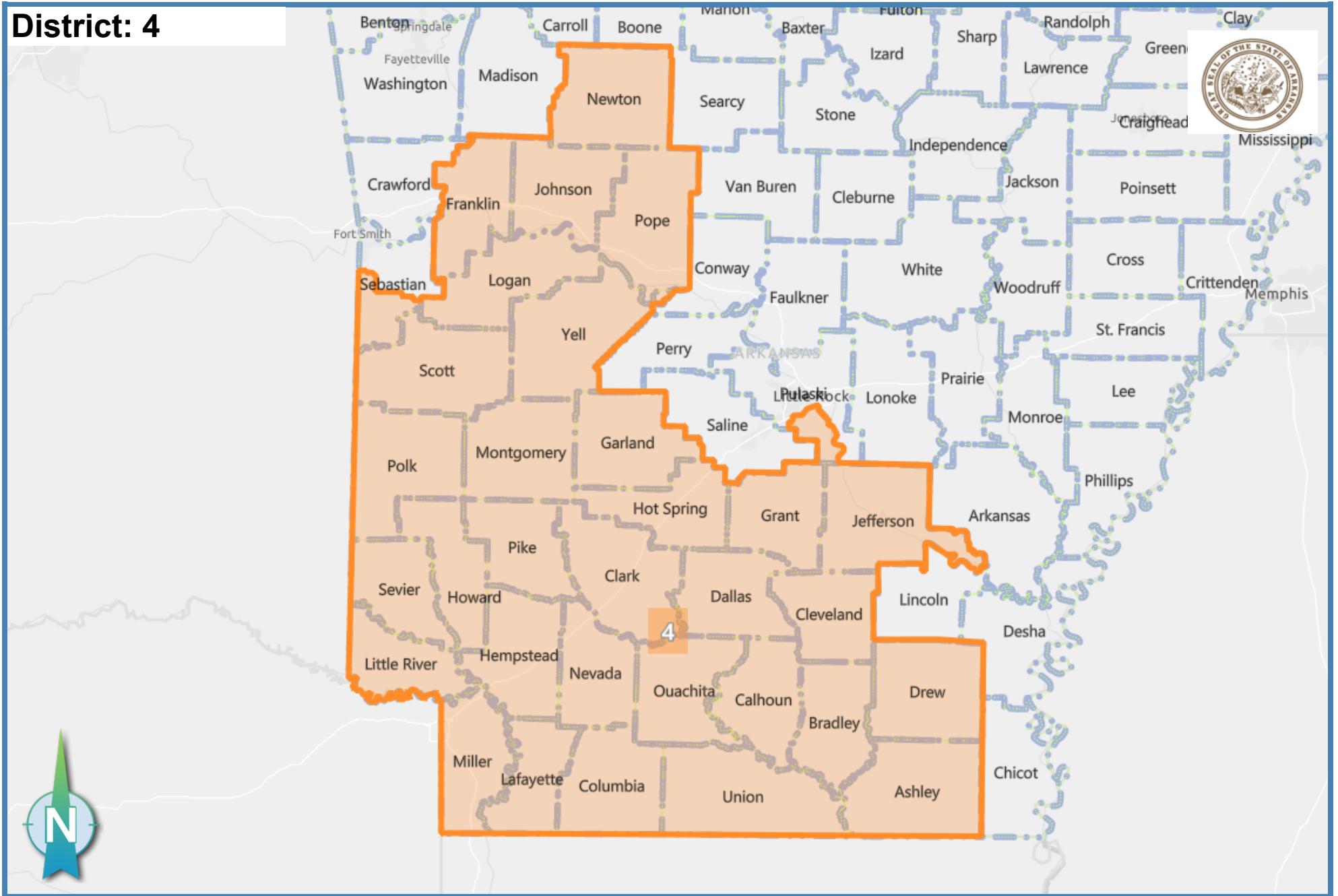
Deviation: 0.04 %

Total Population: 753,219

Based on: 2020 Census Geography, 2010 PL94-171



District: 4



Ideal Population: 752,881

Deviation: 0.03 %

Total Population: **753,086**

Based on: 2020 Census Geography, 2010 PL94-171

