











YOUR TRIP TO:







National Park Community College



1 HR 5 MIN | **63.4 MI**

Trip time based on traffic conditions as of 8:39 AM on February 5, 2016. Current Traffic: Light

-  **1. Start out going north** on State Capitol toward Capitol Mall.
Then 0.07 miles 0.07 total miles
-  **2. Turn right** onto W 4th St.
W 4th St is just past Capitol Mall.
If you reach W 3rd St you've gone a little too far.
Then 0.06 miles 0.13 total miles
-  **3. Turn slight right** onto Woodlane Ave.
Woodlane Ave is just past Capitol Mall.
Then 0.21 miles 0.34 total miles
-  **4. Woodlane Ave becomes Dr Martin Luther King Dr.**
Then 0.09 miles 0.43 total miles
-  **5. Merge onto I-630 E via the ramp on the left.**
If you reach Maryland Ave you've gone a little too far.
Then 1.48 miles 1.91 total miles
-  **6. Merge onto I-30 W/US-65 S/US-167 S toward Texarkana.**
Then 1.57 miles 3.48 total miles
-  **7. Keep right** to take I-30 W toward **Hot Springs/Texarkana.**
Then 27.01 miles 30.48 total miles
-  **8. Merge onto US-70 W via EXIT 111 toward Hot Springs.**
Then 18.65 miles 49.14 total miles
-  **9. Merge onto US-70 W via EXIT 6 toward US-270 W/Glenwood/Mount Ida.**
Then 10.68 miles 59.81 total miles
-  **10. Stay straight** to go onto US-270 W/Martin Luther King Expy W.
Then 1.08 miles 60.90 total miles
- 11. Take the US-270 W exit on the left toward Mount Ida.**
Then 0.37 miles 61.27 total miles

-  **12.** Merge onto Albert Pike Rd/US-270 W toward **MID AMERICA PARK & MUSEUM.**
Then 1.07 miles 62.34 total miles
-  **13.** Turn **slight right** onto Mountain Pine Rd/AR-227.
McDonald's is on the corner.
If you reach Mansard Ln you've gone a little too far.
Then 0.69 miles 63.03 total miles
-  **14.** Turn **right** onto Mid America Blvd.
Mid America Blvd is just past Plemmons Ter.
If you reach H L Cir you've gone about 0.3 miles too far.
Then 0.26 miles 63.29 total miles
-  **15.** Take the 1st **right** onto College Dr.
College Dr is 0.2 miles past Trooper Dr.
If you reach Rockefeller Dr you've gone about 0.2 miles too far.
Then 0.05 miles 63.34 total miles
-  **16.** Take the 1st **left** to stay on College Dr.
If you reach the end of Vo Tech Dr you've gone about 0.1 miles too far.
Then 0.06 miles 63.40 total miles
-  **17.** National Park Community College, 101 COLLEGE DR is on the **left.**
If you reach Mid America Blvd you've gone about 0.1 miles too far.

