

YOUR TRIP TO:

Blytheville Public Schools














3 HR 13 MIN | 182.0 MI

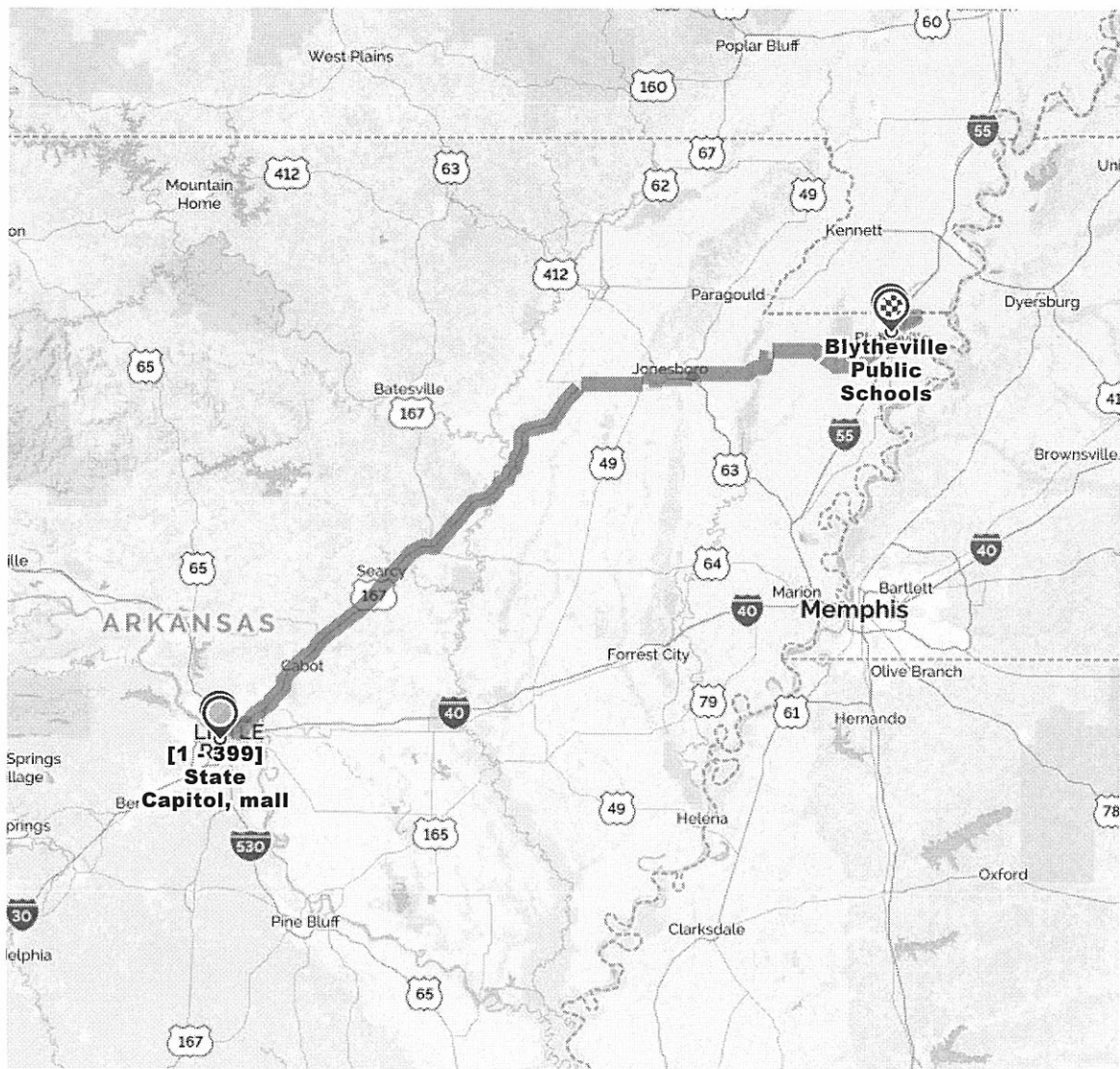
Trip time based on traffic conditions as of 7:45 AM on March 3, 2016. Current Traffic: Light

There are timed restrictions on your route.

Start of next leg of route

1. Start out going **north** on State Capitol toward Capitol Mall.
Then 0.14 miles 0.14 total miles
2. Turn **right** onto W 3rd St.
W 3rd St is just past W 4th St.
If you are on Dr Martin Luther King Dr and reach W 2nd St you've gone a little too far.
Then 0.77 miles 0.91 total miles
3. Turn **left** onto Broadway St/US-70 E/US-67 N/AR-5/AR-365. Continue to follow US-70 E/US-67 N/AR-5/AR-365.
US-70 E is just past S Arch St.
Timed turn restriction: Everyday 4:00 PM to 6:00 PM.
If you reach S Spring St you've gone a little too far.
Then 0.66 miles 1.57 total miles
4. Turn **right** onto W Broadway St/US-70 E/US-67 N/AR-5.
W Broadway St is 0.5 miles past W Markham St.
If you reach AR-365 you've gone a little too far.
Then 0.68 miles 2.25 total miles
5. Turn **left** onto N Locust St/US-67 N.
If you reach N Pine St you've gone a little too far.
Then 0.30 miles 2.55 total miles
6. Merge onto I-30 E/US-65 N/US-67 N/US-167 N via the ramp on the **left**.
Then 0.91 miles 3.46 total miles
7. Merge onto I-40 E/US-67 N/US-167 N via EXIT 143B toward **Memphis**.
Then 1.52 miles 4.98 total miles
8. Keep **left** to take US-67 N via EXIT 155 toward **Jacksonville/L.R.A.F.B.**
Then 103.19 miles 108.18 total miles
9. Keep **right** at the fork in the ramp.
Then 0.07 miles 108.25 total miles
10. Turn **slight right** onto Highway 226/AR-226.
Then 13.16 miles 121.41 total miles

-  **11. Turn slight left** onto Woodsprings Rd/AR-226.
Woodsprings Rd is 0.7 miles past County Road 201.
- Then 4.26 miles 125.67 total miles
-  **12. Turn left** onto Woodsprings Rd.
Woodsprings Rd is just past Morningside Dr.
- Then 0.11 miles 125.78 total miles
-  **13. Merge** onto US-63 S.
- Then 6.46 miles 132.25 total miles
-  **14. Take the Commerce Dr/AR-18 Spur** exit, EXIT 39.
- Then 0.34 miles 132.58 total miles
-  **15. Merge** onto Commerce Dr via the ramp on the left.
- Then 1.45 miles 134.03 total miles
-  **16. Turn right** onto AR-18/E Highland Dr. Continue to follow AR-18.
AR-18 is just past Mildred Dr.
- If you reach Reese Rd you've gone about 0.6 miles too far.*
- Then 46.92 miles 180.95 total miles
-  **17. Turn left** onto N Division St/US-61 N/AR-18/AR-151. Continue to follow N Division St/US-61 N.
N Division St is just past S 13th St.
- If you reach S 11th St you've gone about 0.1 miles too far.*
- Then 0.14 miles 181.09 total miles
-  **18. Turn right** onto Chickasawba St/US-61 N.
Chickasawba St is just past W Walnut St.
- If you reach Hearn St you've gone a little too far.*
- Then 0.50 miles 181.58 total miles
-  **19. Turn left** onto N 6th St/US-61 N.
N 6th St is just past N 7th St.
- If you reach N 5th St you've gone about 0.1 miles too far.*
- Then 0.22 miles 181.80 total miles
-  **20. Take the 2nd right** onto Park St.
Park St is just past Lumerate St.
- If you reach Hutson St you've gone a little too far.*
- Then 0.16 miles 181.96 total miles
-  **21. Blytheville Public Schools, 405 PARK ST** is on the right.
Your destination is just past N 5th St.
- If you reach N Broadway St you've gone a little too far.*
-



Little Rock
State Capitol, mall

Blytheville
Public Schools

Memphis

ARKANSAS

Philadelphia

Prings

Springs

ille

on

Mountain Home

West Plains

Paragould

Kennett

Dyersburg

Brownsville

Marion

Bartlett

Olive Branch

Hernando

Helena

Oxford

Clarksdale

Pine Bluff

Forrest City

64

63

49

Batesville

167

63

412

65

160

67

62

49

412

60

55

41

40

530

165

79

61

78

167

30