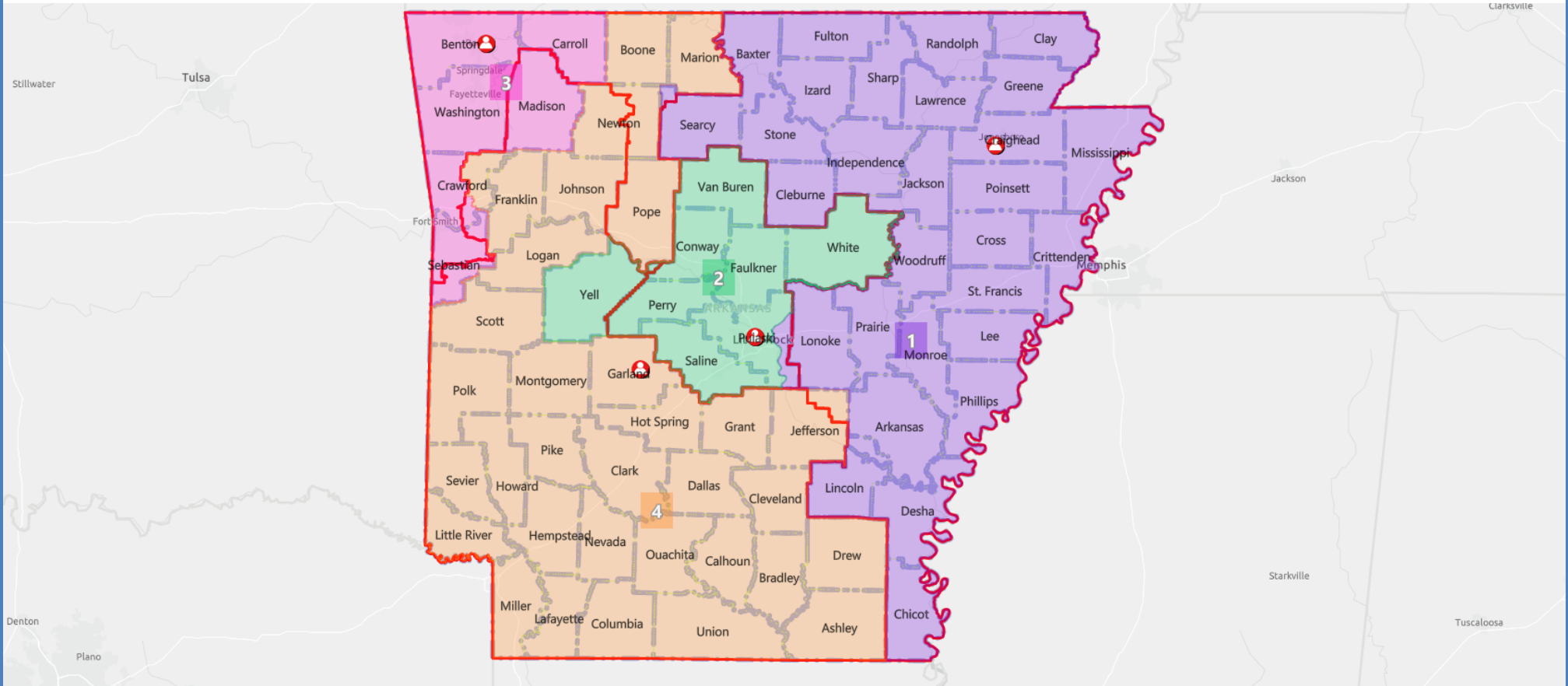


# Congressional Plan HB 1964 Rep. Ray 2



AutoBound Edge MAP - Based on: 2020 Census Geography, 2010 PL94-171

Map Date: 9/23/2021 10:41:52 AM Last Edit:9/23/2021 10:41:48 AM

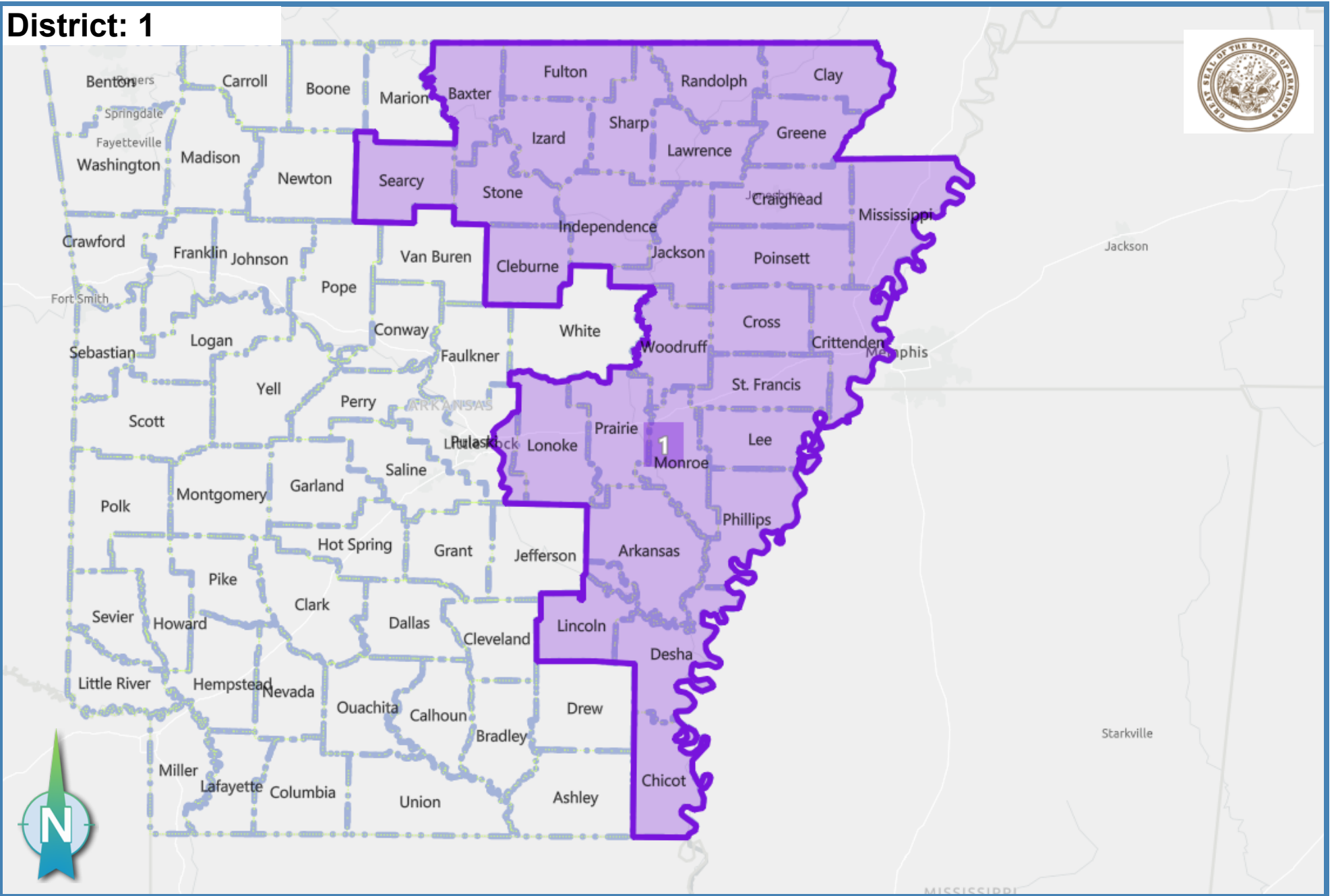


### Table of Contents

District: 1 .....	2
District: 2 .....	3
District: 3 .....	4
District: 4 .....	5



# District: 1



Ideal Population: 752,881

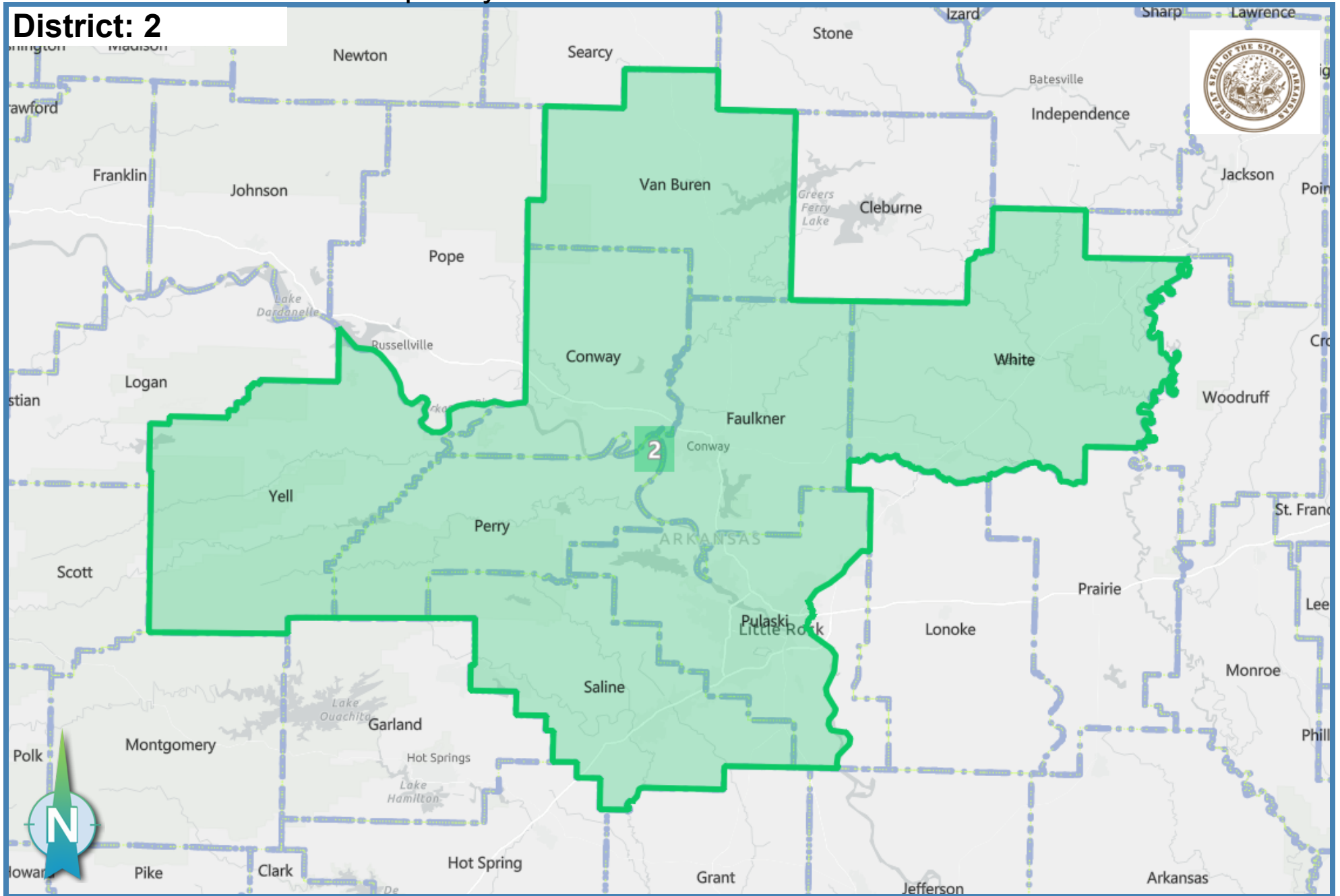
Deviation: -0.72 %

Total Population: 747,462

Based on: 2020 Census Geography, 2010 PL94-171



# District: 2



Ideal Population: 752,881

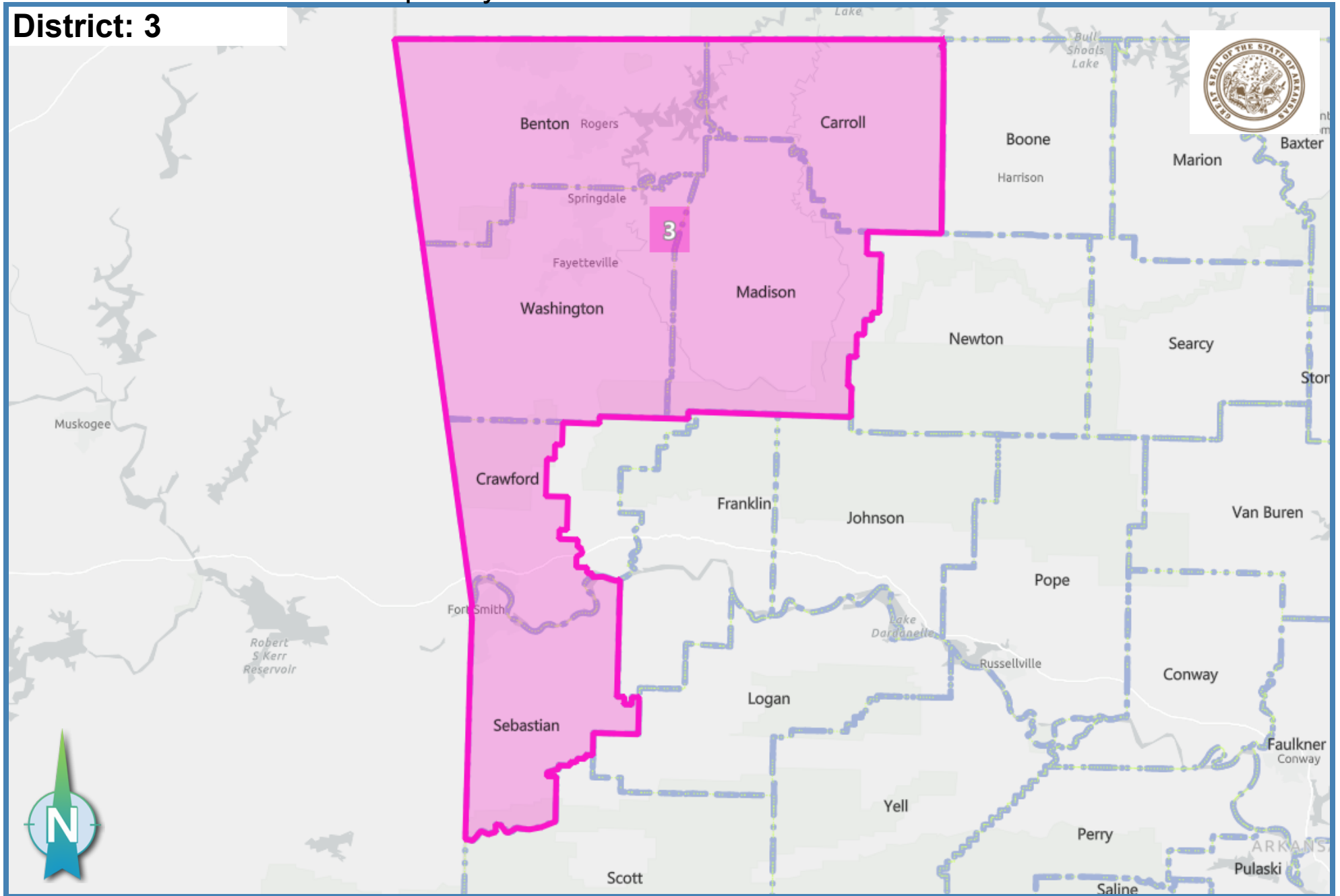
Deviation: 0.51 %

Total Population: 756,698

Based on: 2020 Census Geography, 2010 PL94-171



District: 3



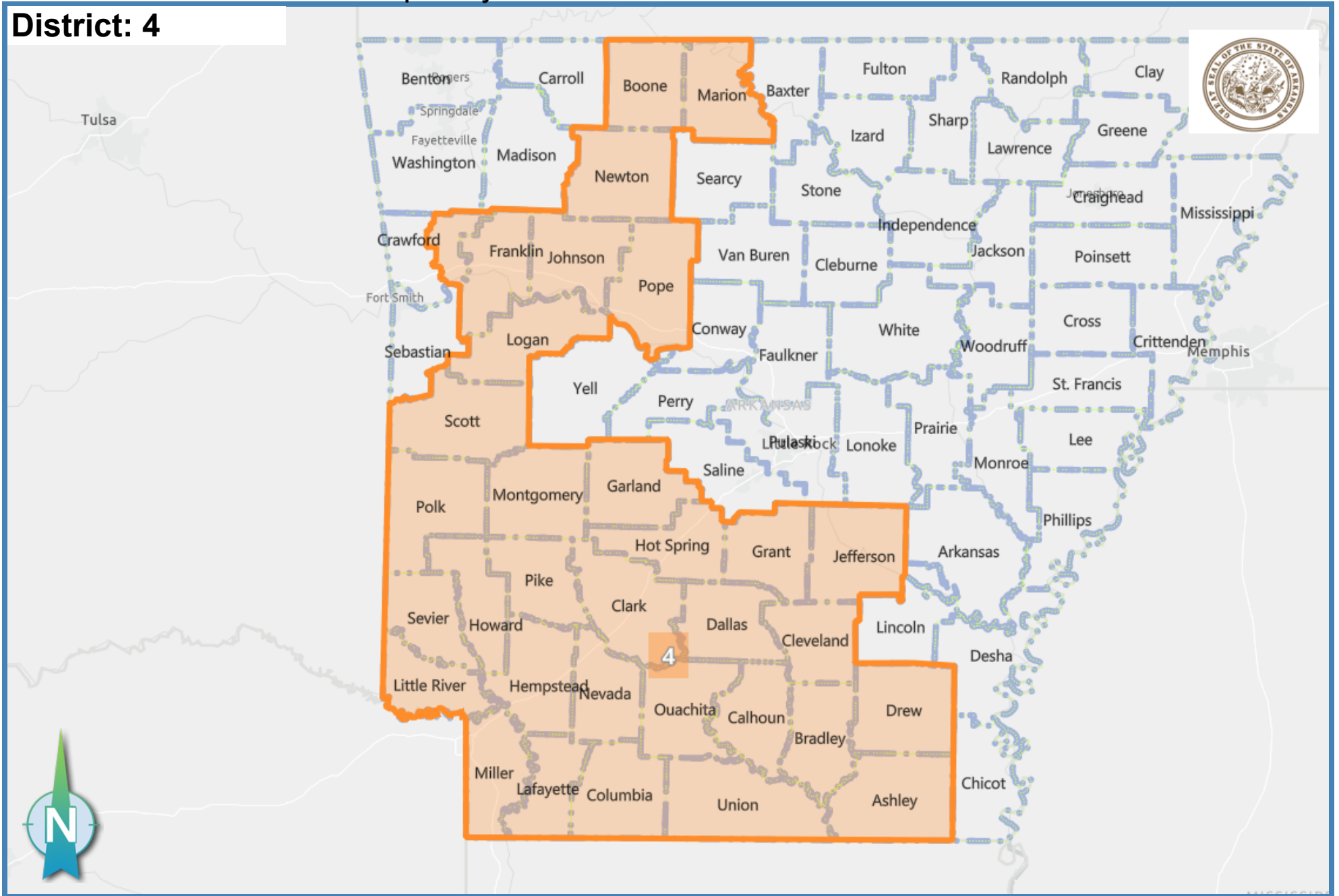
Ideal Population: 752,881

Deviation: 0.03 %

Total Population: 753,070

Based on: 2020 Census Geography, 2010 PL94-171

District: 4



Ideal Population: 752,881

Deviation: 0.19 %

Total Population: 754,294

Based on: 2020 Census Geography, 2010 PL94-171



