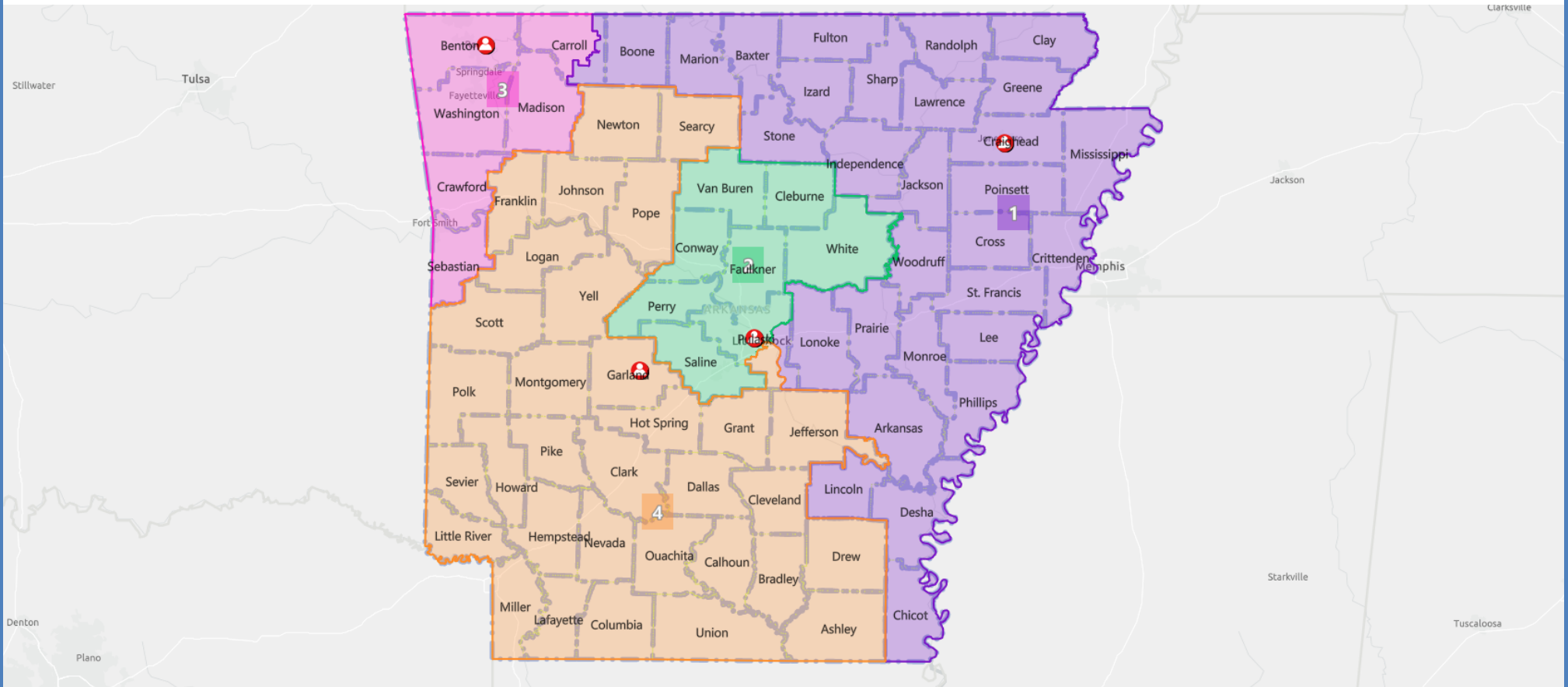


# Congressional Plan SB 741- Sen Gilmore 1

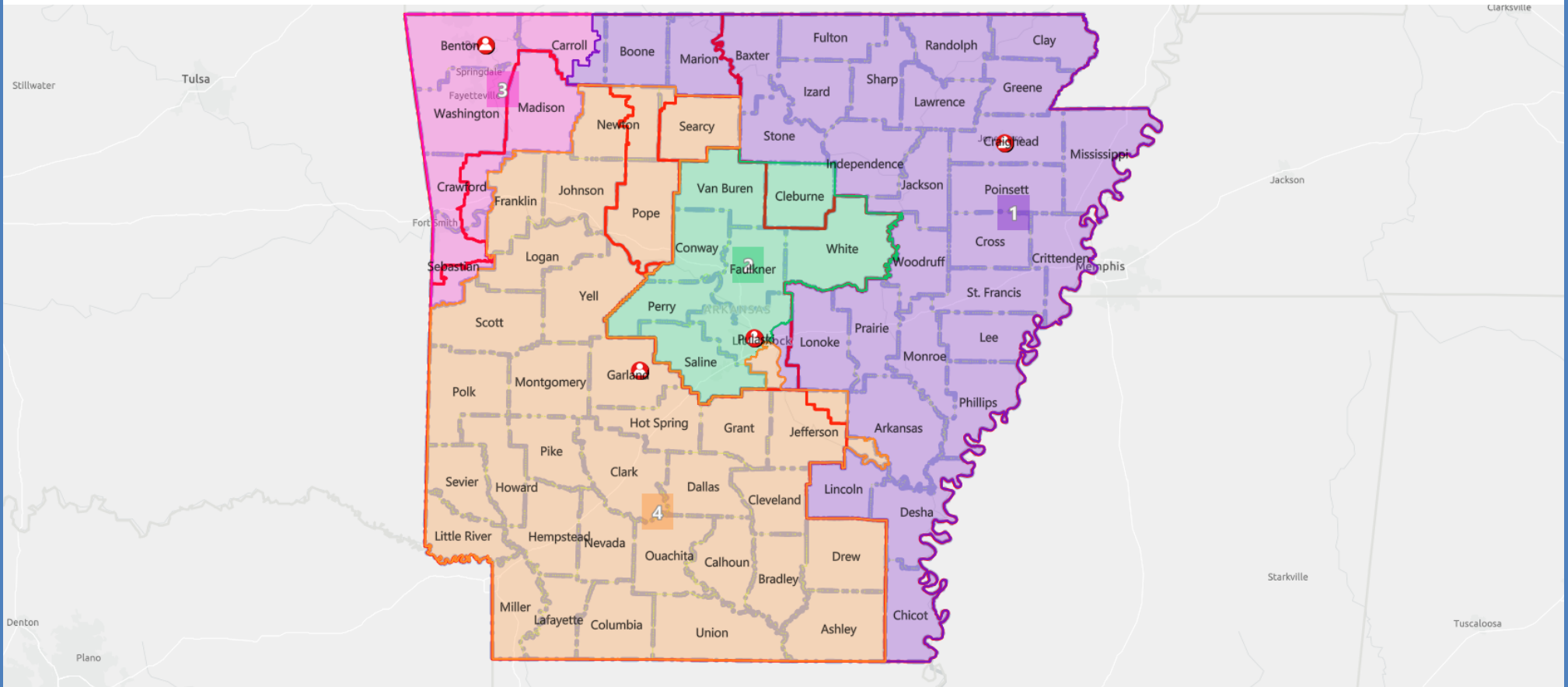


AutoBound Edge MAP - Based on: 2020 Census Geography, 2020 PL94-171

Map Date: 9/29/2021 9:34:48 AM Last Edit:9/29/2021 9:29:59 AM



# Congressional Plan SB 741- Sen Gilmore 2



AutoBound Edge MAP - Based on: 2020 Census Geography, 2020 PL94-171

Map Date: 9/29/2021 9:36:11 AM Last Edit:9/29/2021 9:29:59 AM

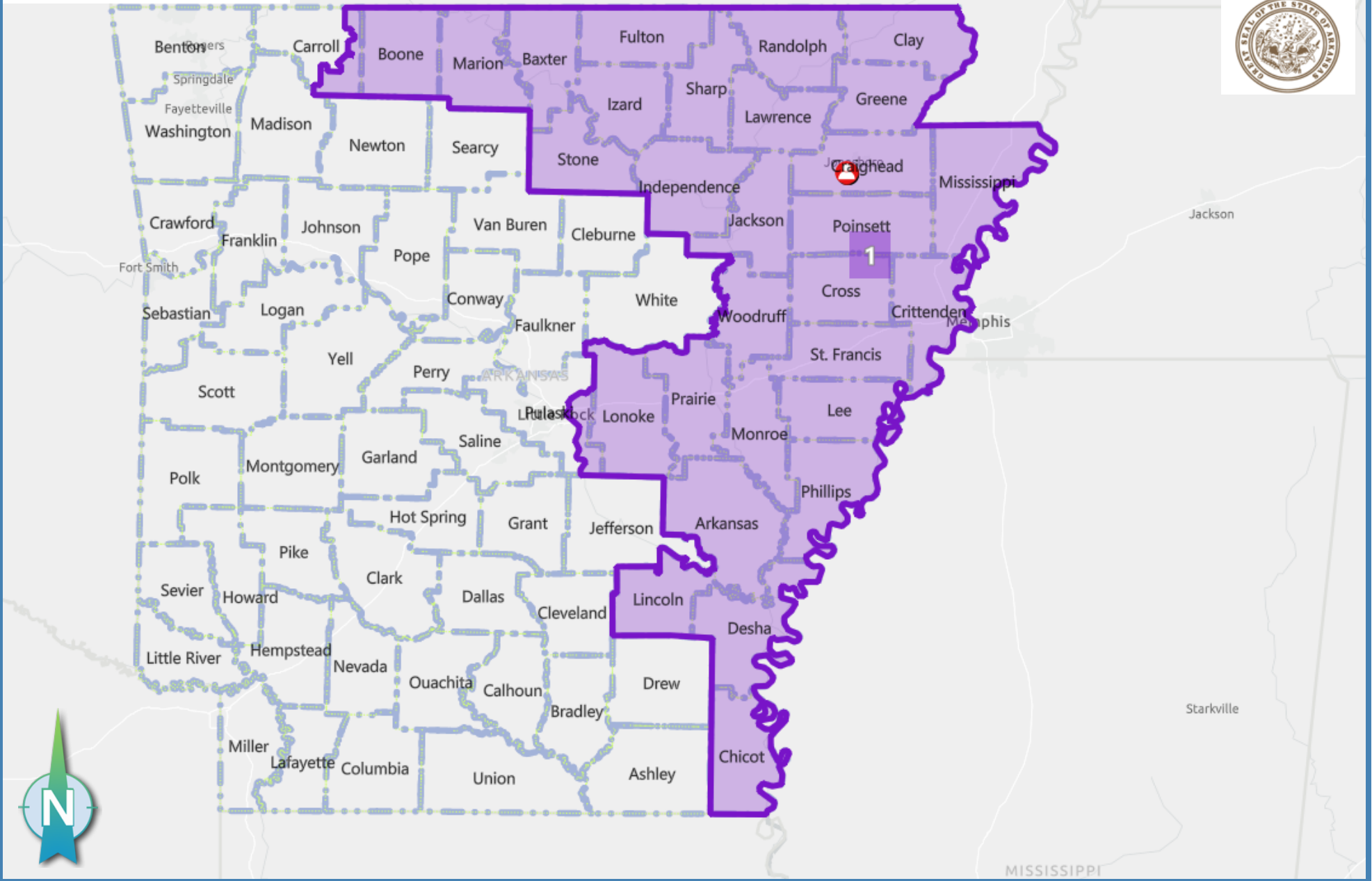


### Table of Contents

District: 1 .....	2
District: 2 .....	3
District: 3 .....	4
District: 4 .....	5



# District: 1

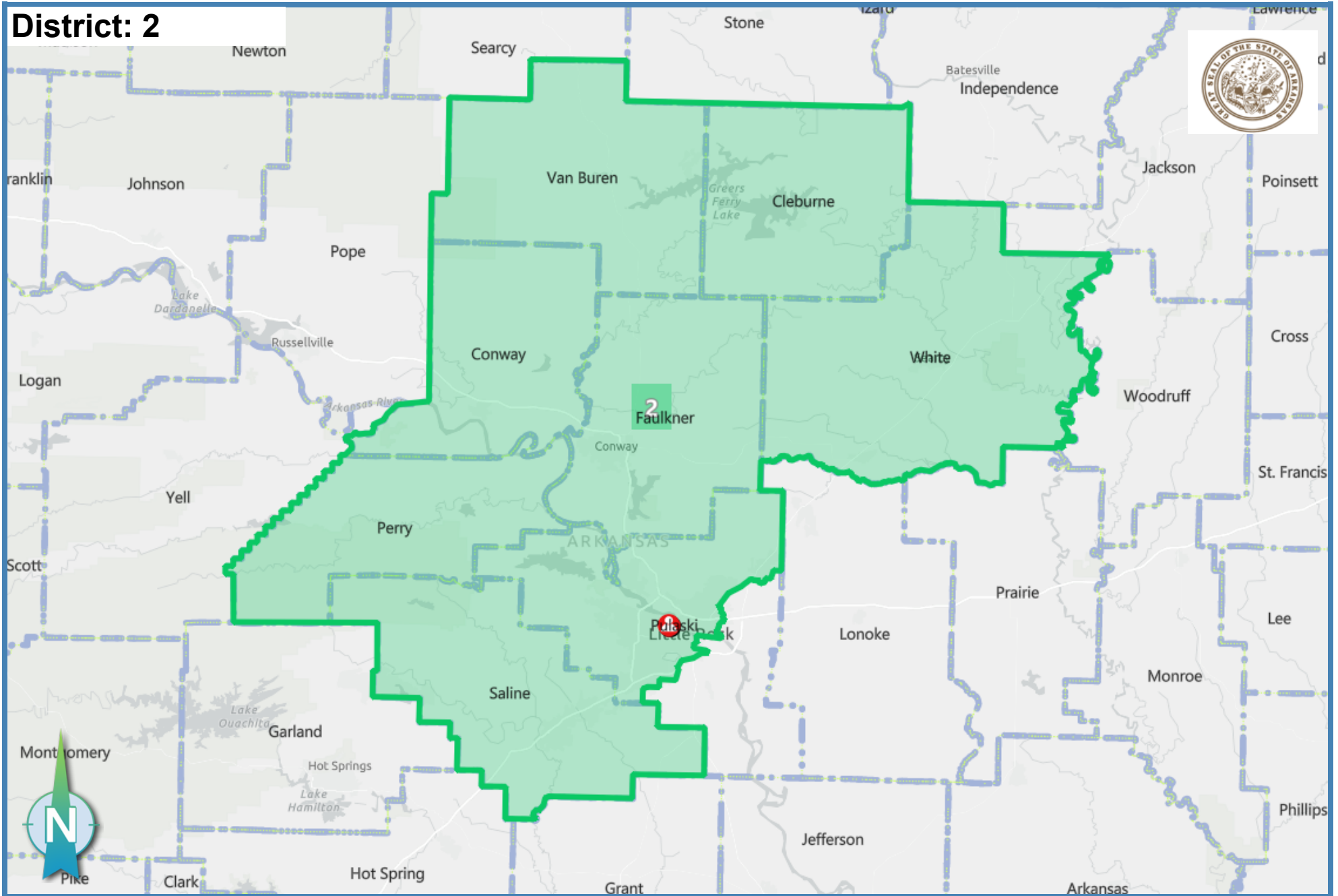


Ideal Population: 752,881      Deviation: 0.54 %      Total Population: **756,944**

Based on: 2020 Census Geography, 2010 PL94-171



# District: 2



Ideal Population: 752,881

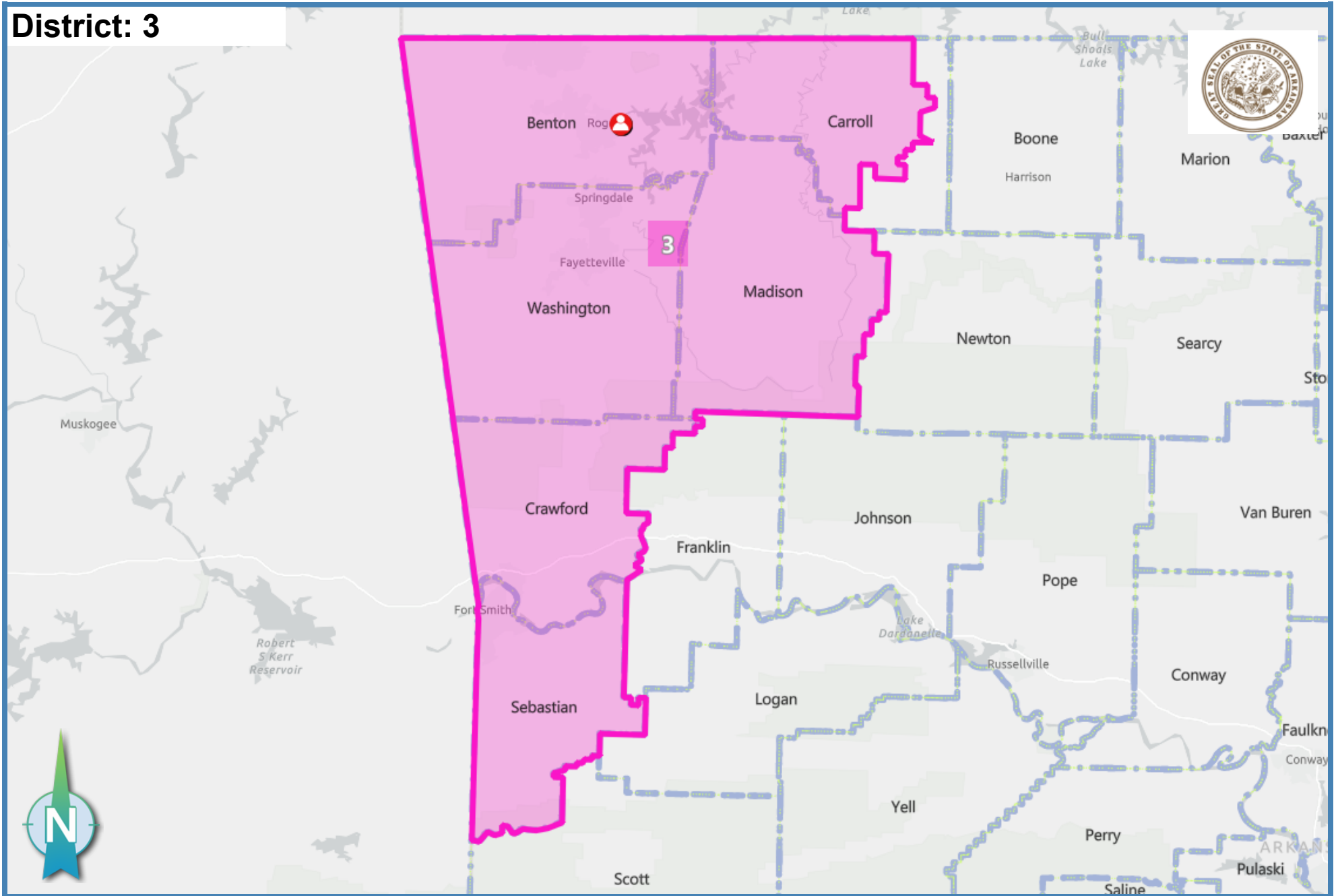
Deviation: -0.55 %

Total Population: 748,745

Based on: 2020 Census Geography, 2010 PL94-171



District: 3



Ideal Population: 752,881

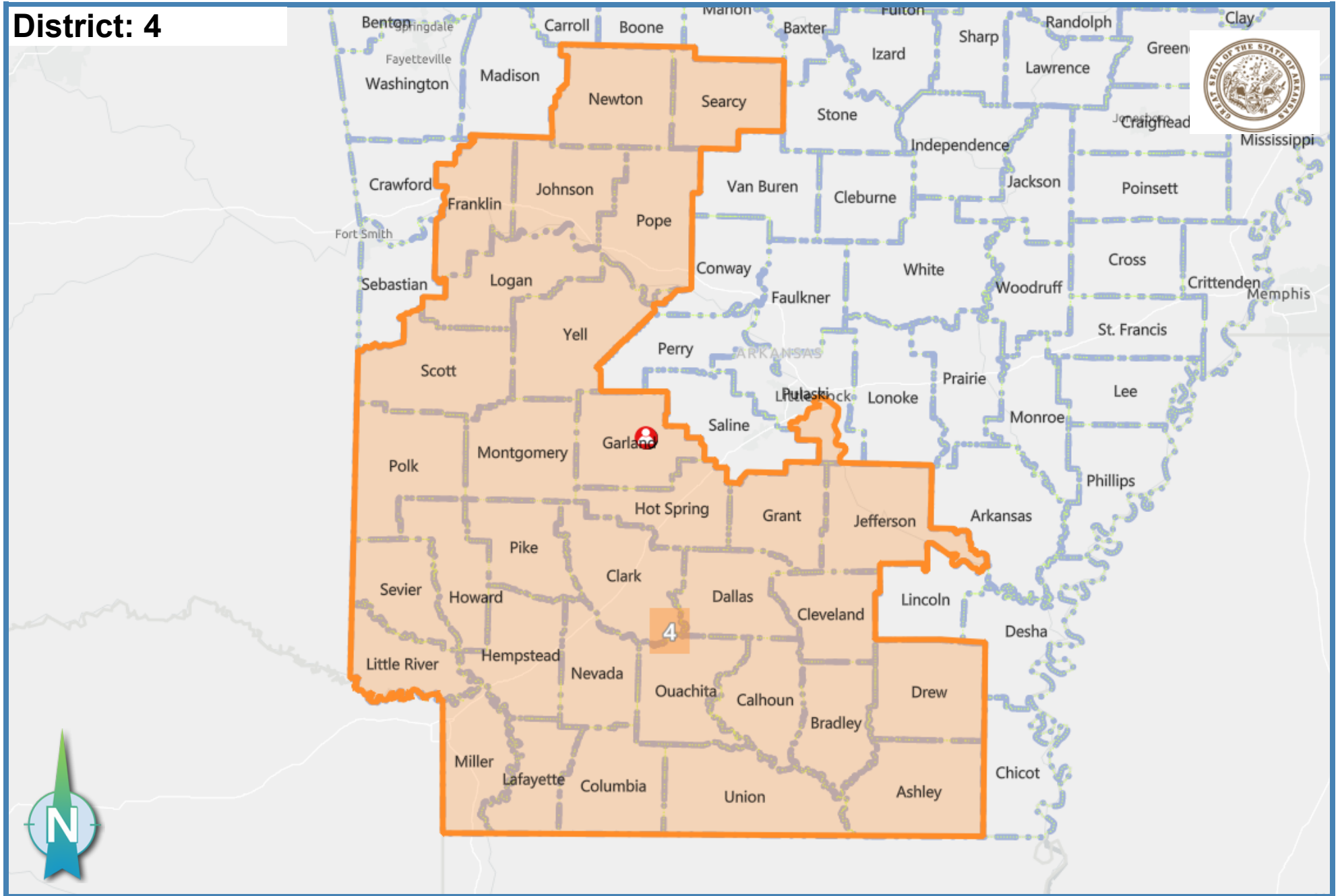
Deviation: 0.98 %

Total Population: 760,230

Based on: 2020 Census Geography, 2010 PL94-171



# District: 4



Ideal Population: 752,881

Deviation: -0.97 %

Total Population: **745,605**

Based on: 2020 Census Geography, 2010 PL94-171

