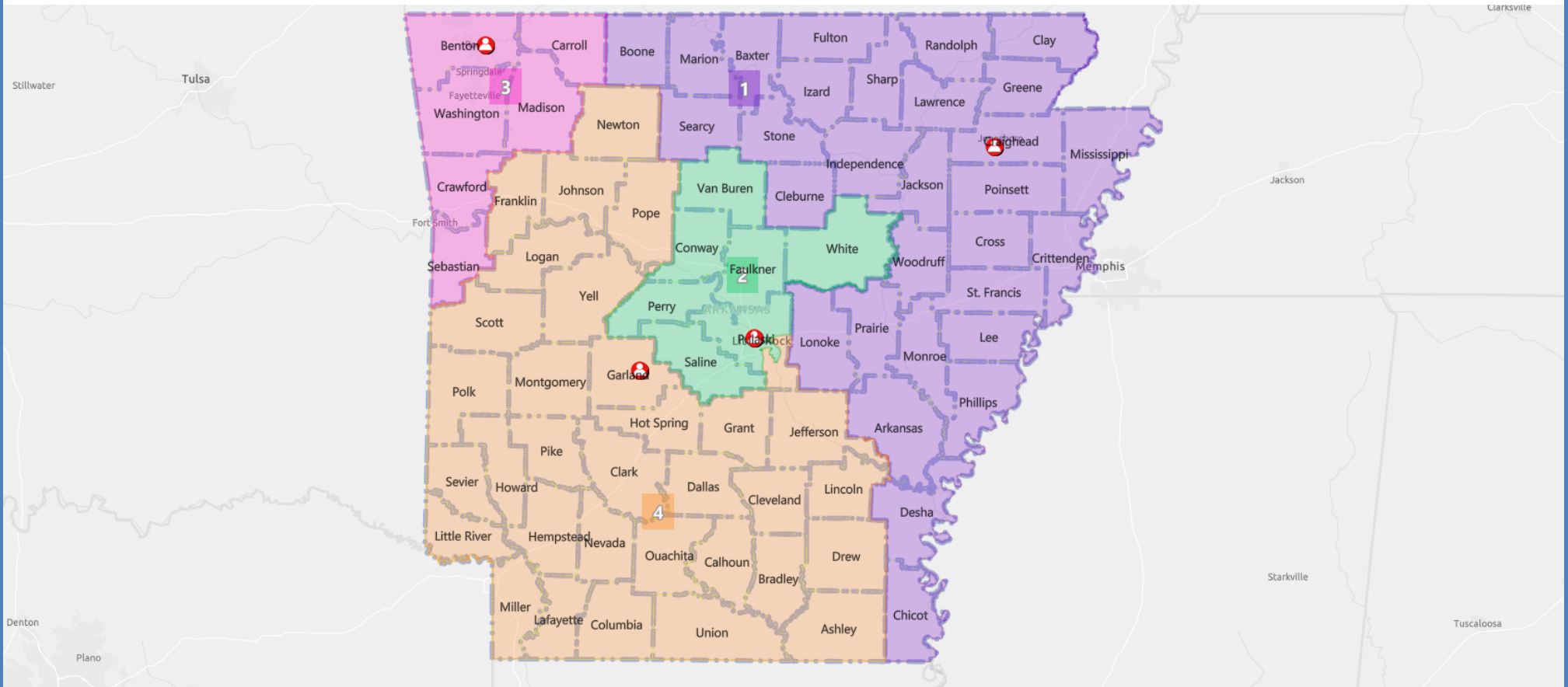


# Congressional Plan SB 742-Sen. English 1

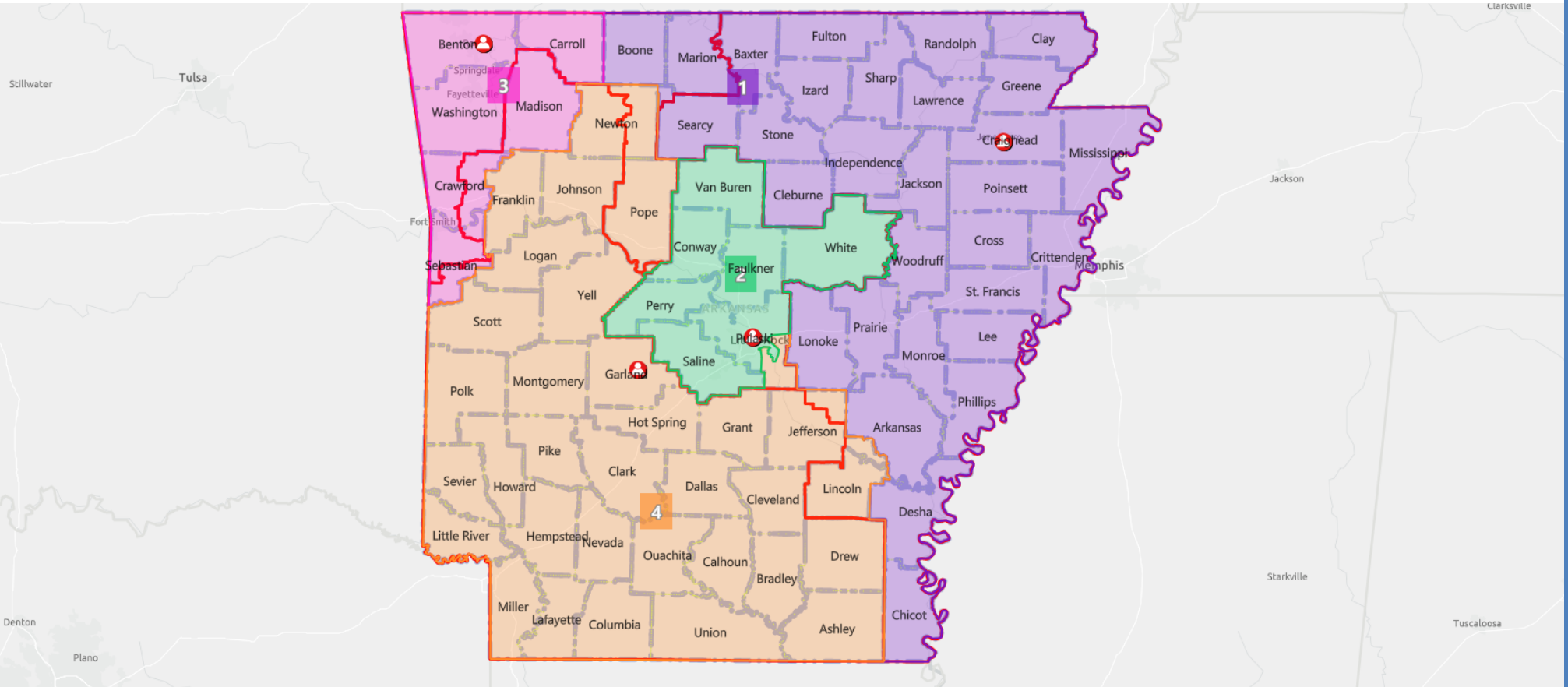


AutoBound Edge MAP - Based on: 2020 Census Geography, 2010 PL94-171

Map Date: 10/4/2021 8:10:34 AM Last Edit:10/4/2021 8:10:30 AM



# Congressional Plan SB 742- Sen. English 2



AutoBound Edge MAP - Based on: 2020 Census Geography, 2020 PL94-171

Map Date: 10/4/2021 12:55:59 PM Last Edit:10/4/2021 12:55:56 PM

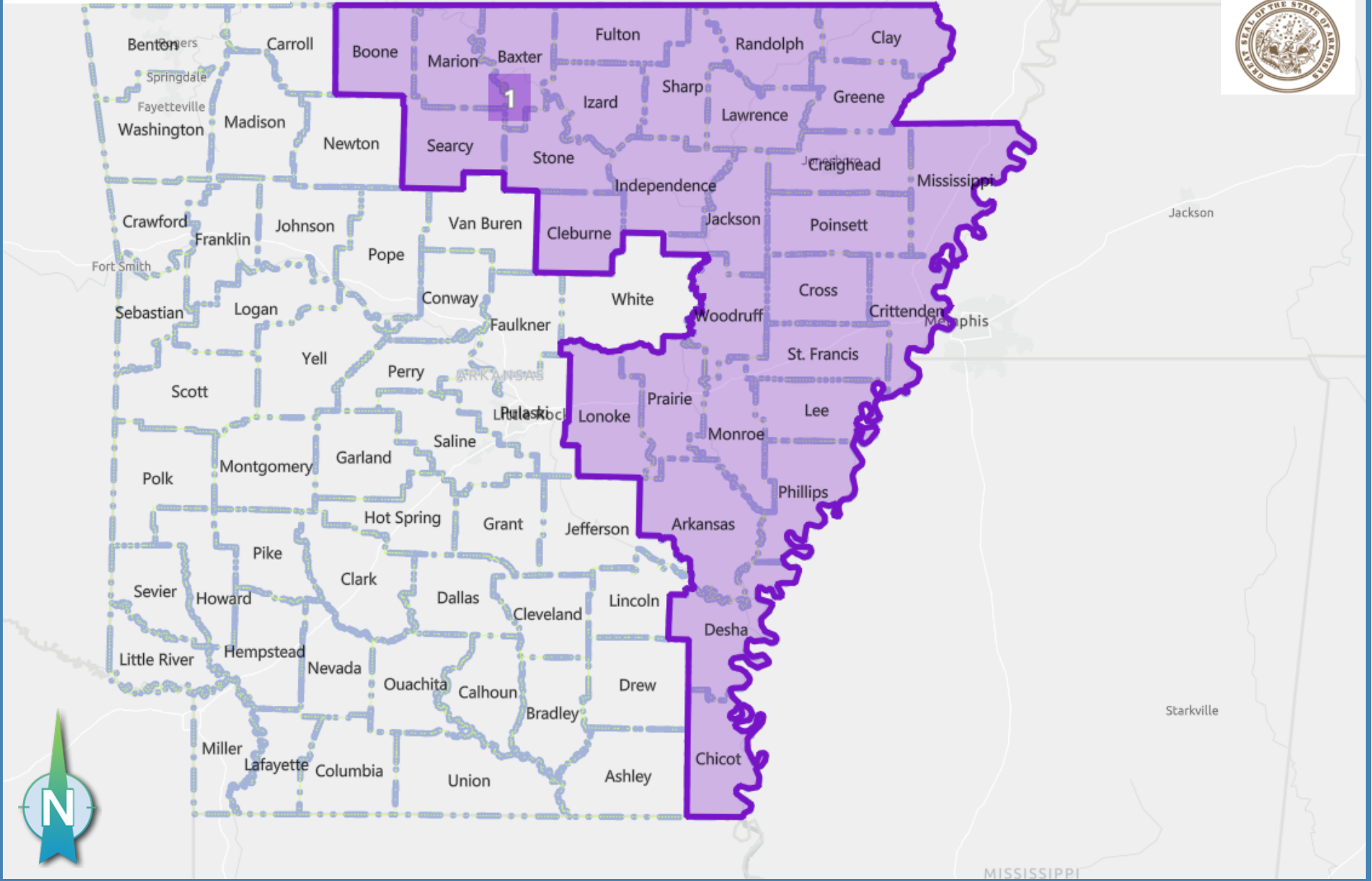


### Table of Contents

District: 1 .....	2
District: 2 .....	3
District: 3 .....	4
District: 4 .....	5



# District: 1



Ideal Population: 752,881

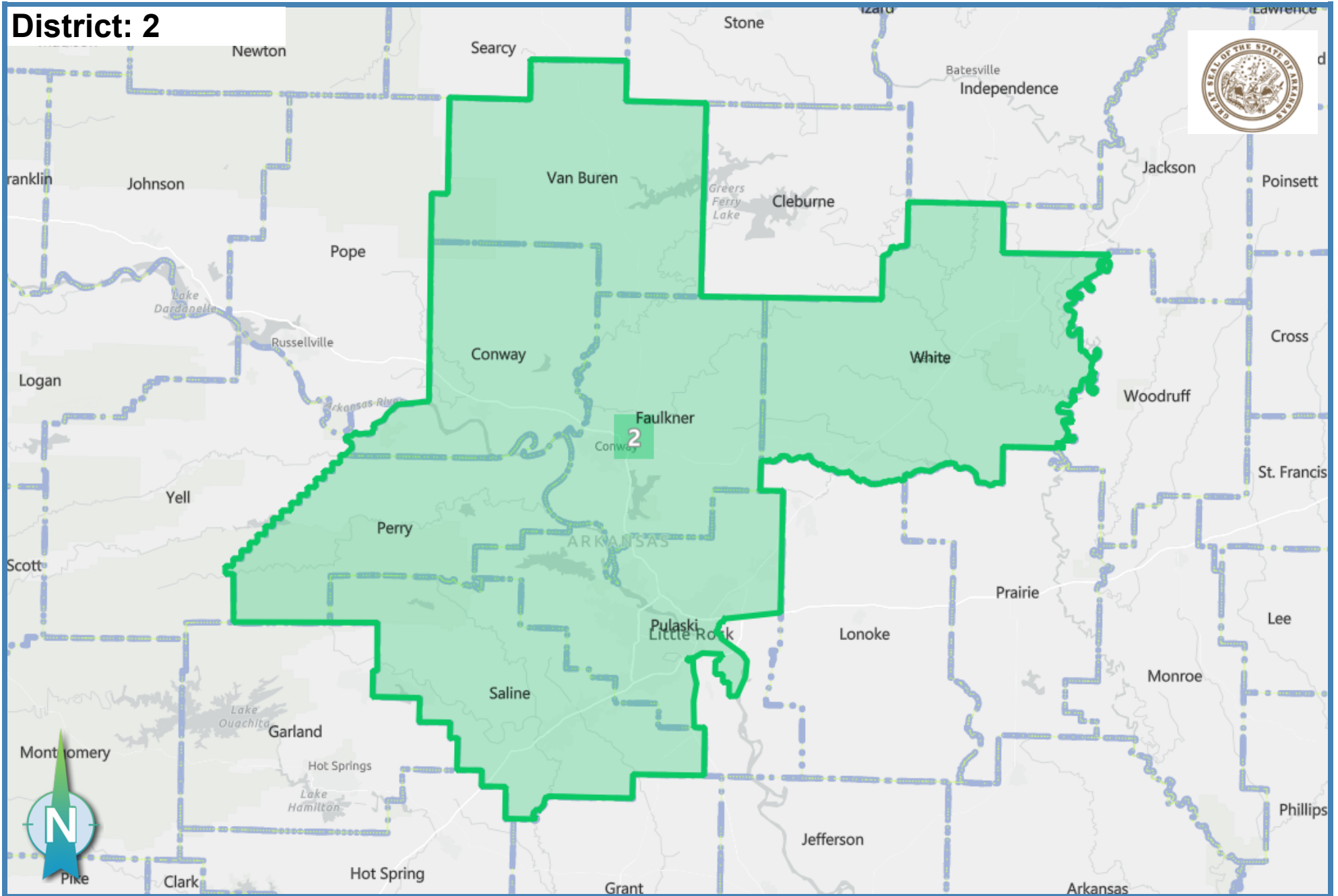
Deviation: 0.37 %

Total Population: 755,667

Based on: 2020 Census Geography, 2010 PL94-171



# District: 2

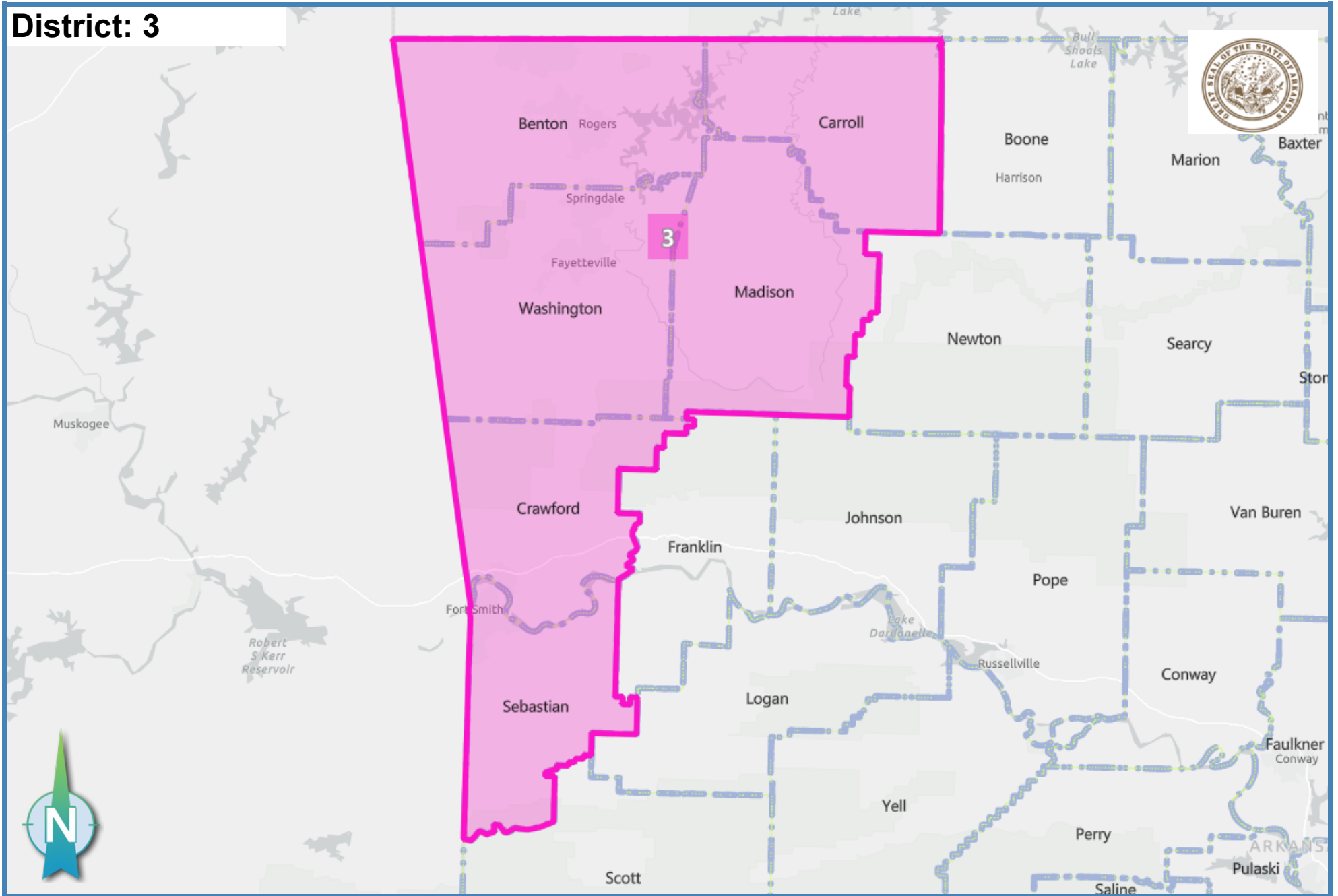


Ideal Population: 752,881      Deviation: -0.02 %      Total Population: 752,745

Based on: 2020 Census Geography, 2010 PL94-171



# District: 3



Ideal Population: 752,881

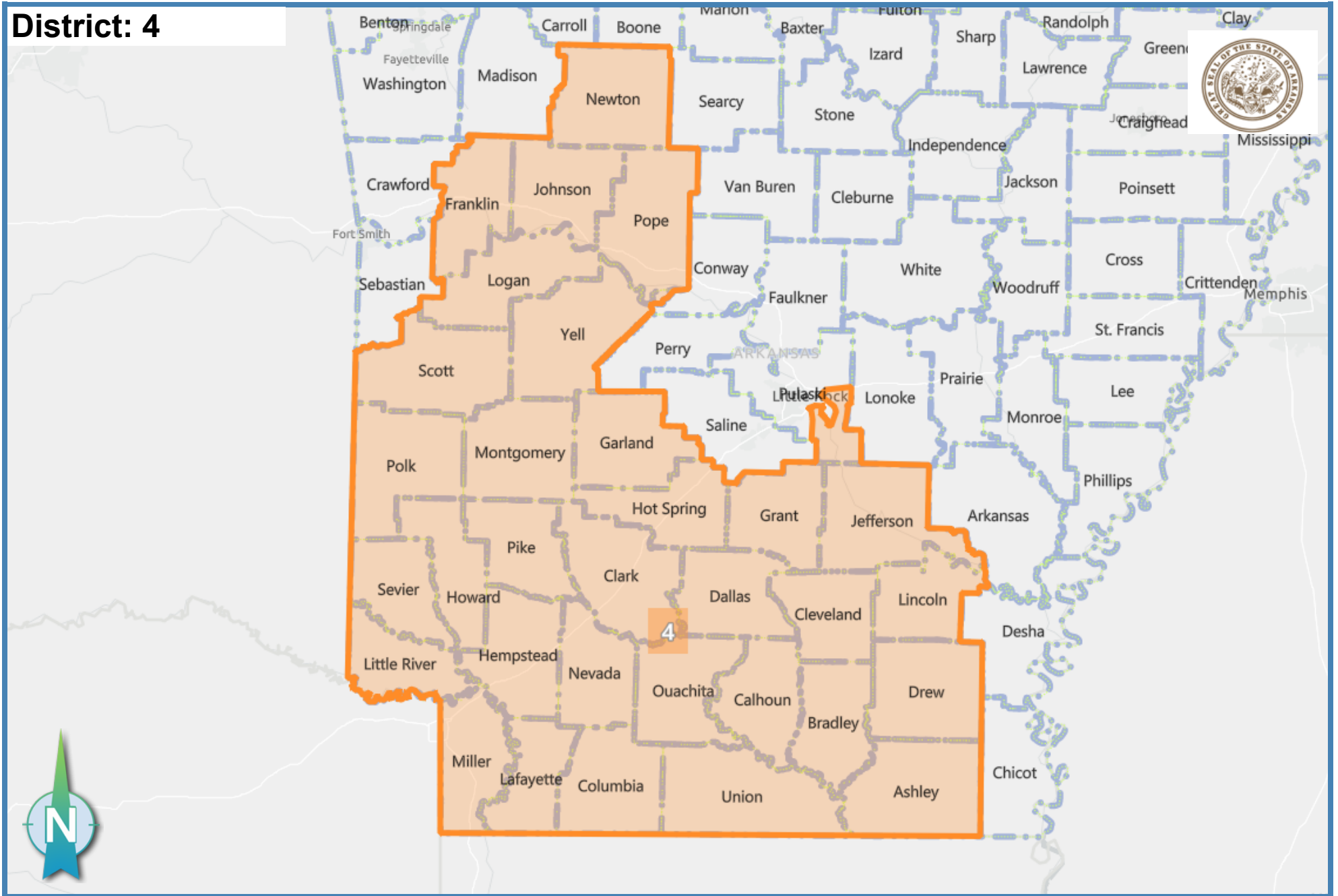
Deviation: 1.33 %

Total Population: **762,917**

Based on: 2020 Census Geography, 2010 PL94-171



# District: 4



Ideal Population: 752,881

Deviation: -1.68 %

Total Population: **740,195**

Based on: 2020 Census Geography, 2010 PL94-171

