



MEMO

TO: Marc Harrison, Office of the Governor
Mr. Roger Norman, Arkansas Division of Legislative Audit
Ms. Marty Garrity, Arkansas Bureau of Legislative Research
The Honorable Michael Lamoureux, President Pro Tempore
The Honorable Davy Carter, Speaker of the House

FROM: Judy Brummett, ADFA Research Manager
Email Address: judy.brummett@adfa.arkansas.gov
Phone: 501-682-5917

A handwritten signature in black ink that reads "Judy Brummett".

SUBJECT: ADFA's FY2013 Annual Report of Program Activity

DATE: January 7, 2014

=====

In accordance with A.C.A. §25-1-202 and §15-5-210, ADFA is notifying you that ADFA's FY2013 Annual Report of Program Activity is available electronically on the agency's website. The path to the report is as follows:

www.arkansas.gov/adfa
Click on FY2013 Program Activity icon
Scroll down past the Arkansas state map
Click on Program Activity FY2013 icon

In the event you have any questions or comments, please feel free to contact me.

FY2013 ANNUAL REPORT OF PROGRAM ACTIVITY (July 1, 2012 – June 30, 2013)

Compiled by:
Judy Brummett
ADFA Research Manager
Arkansas Development Finance Authority
(501) 682-5917
judy.brummett@adfa.arkansas.gov

December 2013

LAYOUT OF FY2013 ANNUAL REPORT OF PROGRAM ACTIVITY

Unlike the previous Annual Reports, this year's report begins with a "Summation / Review by Congressional District". This includes condensed tabular information; as well as some graphs, and text.

The second part of the FY2013 report provides the same type of tabular information but more in-depth with the information by Congressional District and County.

The delineation on what counties are in each Congressional District is provided below.

Congressional District	Counties
1	Arkansas, Baxter, Chicot, Clay, Cleburne, Craighead, Crittenden, Cross, Desha, Fulton, Greene, Independence, Izard, Jackson, Jefferson (part), Lawrence, Lee, Lincoln, Lonoke, Marion, Mississippi, Monroe, Newton (part), Phillips, Poinsett, Prairie, Randolph, Searcy (part), Sharp, St. Francis, Stone and Woodruff

2	Conway, Faulkner, Perry, Pulaski, Saline, Van Buren and White
3	Benton, Boone, Carroll, Crawford (part), Newton (part),Pope, Searcy (part), Sebastian (part) and Washington
4	Ashley, Bradley, Calhoun, Clark, Cleveland, Columbia, Crawford (part), Dallas, Drew, Franklin, Garland, Grant, Hempstead, Hot Spring, Howard, Jefferson (part),Johnson, Lafayette, Little River, Logan, Madison, Miller, Montgomery, Nevada, Ouachita, Pike, Polk, Scott, Sebastian (part), Sevier, Union and Yell

For information of the programs, please visit www.arkansas.gov/adfa/listing.html.

SUMMATION / REVIEW BY CONGRESSIONAL DISTRICT

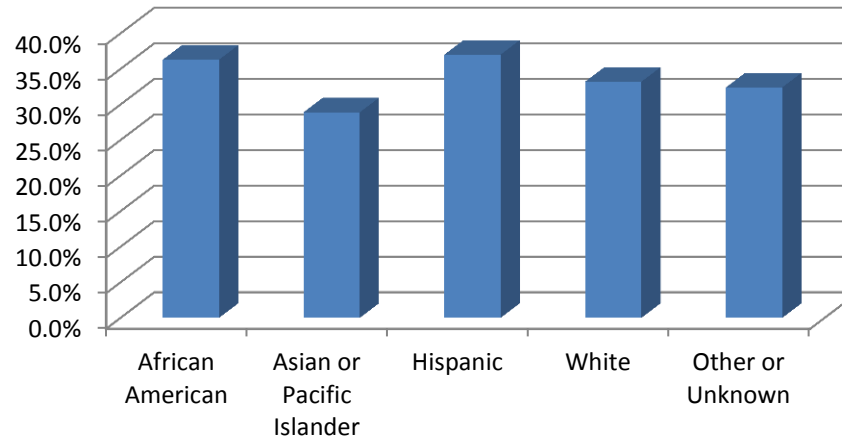
Homeownership

Statewide

- 82.1% of HomeToOwn loans have some type of Down Payment Assistance (DPA or ADDI).
- Sebastian County (Part CD 3 and Part CD 4) had the largest percentage of MCCs issued – 43.2%; and Pulaski County (CD 2) had the second largest percentage (17.8%).
- Head of Household’s Mean Age by Race

Race Category	Average Age – Head of Household
African American	36.3
Asian or Pacific Islander	28.9
Hispanic	37.0
White	33.2
Other / Unknown	32.4
Statewide Average	33.9

Head of Household - Race Statewide



- The origination of mortgage loans were statistically equal for all except Asian or Pacific Islander and it was not significantly different.
- The average household size is 2.3. With 488 loans, this could represent as many as 1,122 served by the Homeownership Programs.
- The average annual household gross income for homeowners was \$45,288.82.
- The head of household's gender is almost evenly split between males and females, being 50.3% and 49.3%, respectively.

Originator / Branch Production

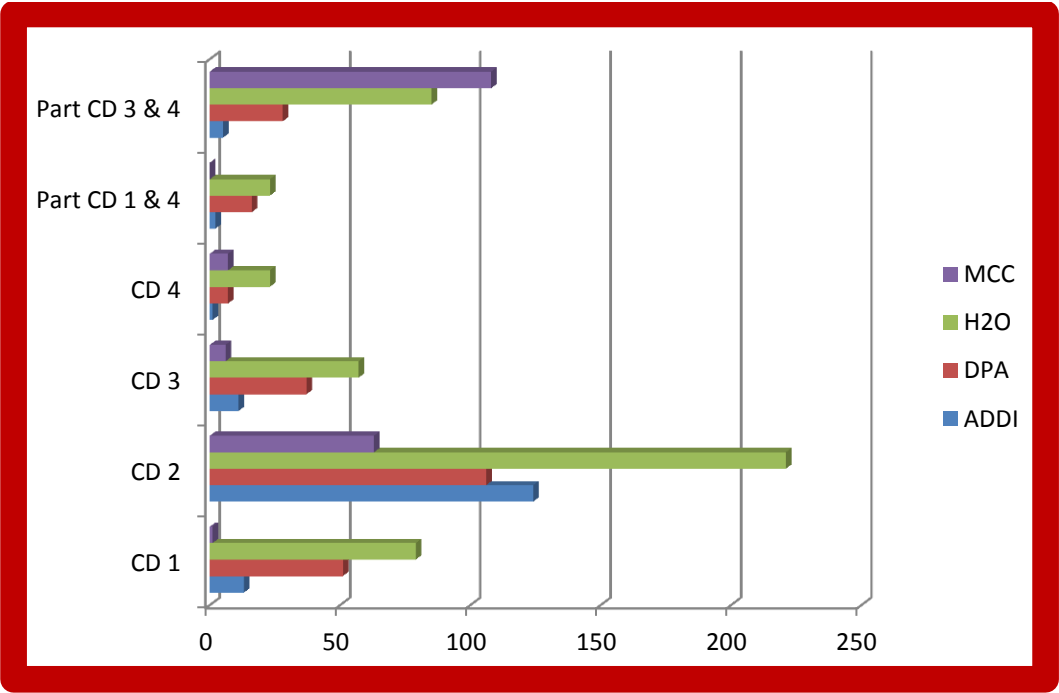
- The originator / branch to originate the largest dollar amount was First Financial Bank, Fort Smith (18.2% of statewide total). Most of First Financial Bank's originations were in Crawford County (part CD 3 and part CD 4) – 74.1%. Of the 74.1%, 92.6% was for MCCs.
- The statewide average for number of days from reservation to closing a homeowner loan was 82.7. Respectively, for ADDI, DPA, H2O, MCC and Overall, these averages were 107.9, 80.3, 77.6 and 64.9.
- The two originators / branches with the highest average number of days from reservation to closing approval were Prime Lending with an average of 154 days and Bank of Little Rock / Little Rock with an average of 137 days.
- The two originators / branches with the lowest average number of days were Regions Mortgage, Inc. / Conway with an average of 8.0 days for a MCC and United Bank of Springdale with 44.0 days for a H2O with a DPA.

Homebuyer Counselor Production

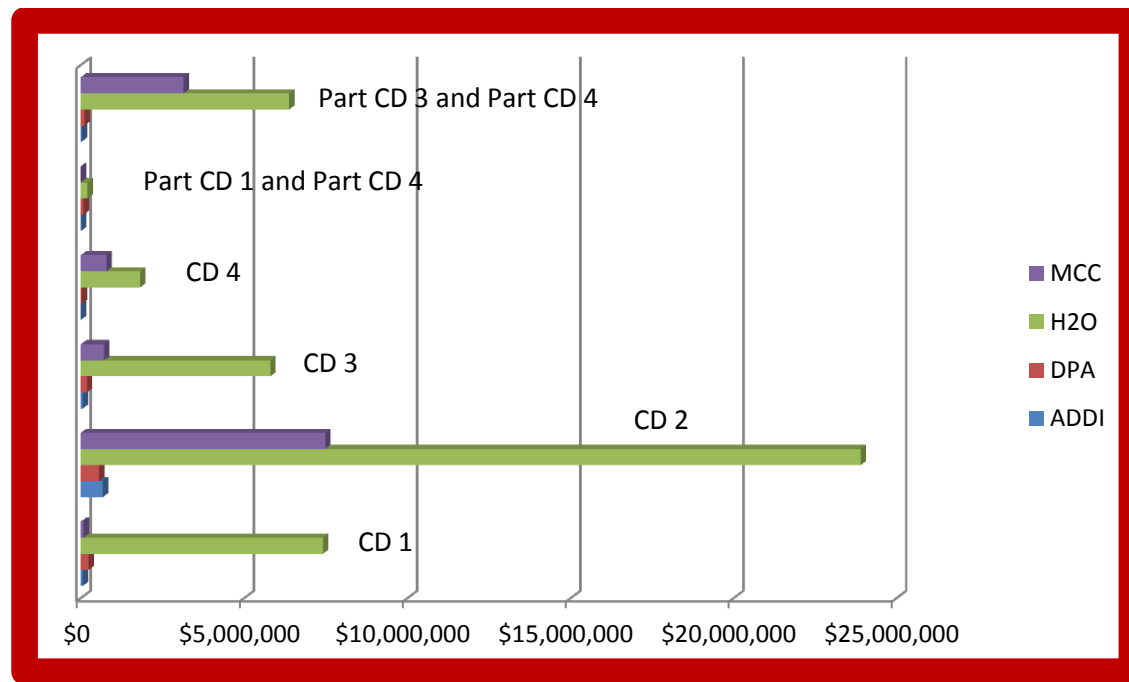
- The Homebuyer Counselor with the largest dollar production was Dream Makers Counseling Agency, Inc. with a total of \$350,070.77 (17.3%) and with 66.3% of this amount in Pulaski County.
- The average number of days from reservation to closing was 82.4.
- The two homebuyer counselors with the highest number of days were Home Source, Inc. (166.3 days) and Family Service Agency (120.8 days).
- The two homebuyer counselors with the lowest number of days are One Stop Homeowner’s Center (43.0 days) and Promise Land CDC (63.0 days).

Breakdown of Total Number of Loans by Congressional District

Homeownership No. of Loans by Program and Congressional District



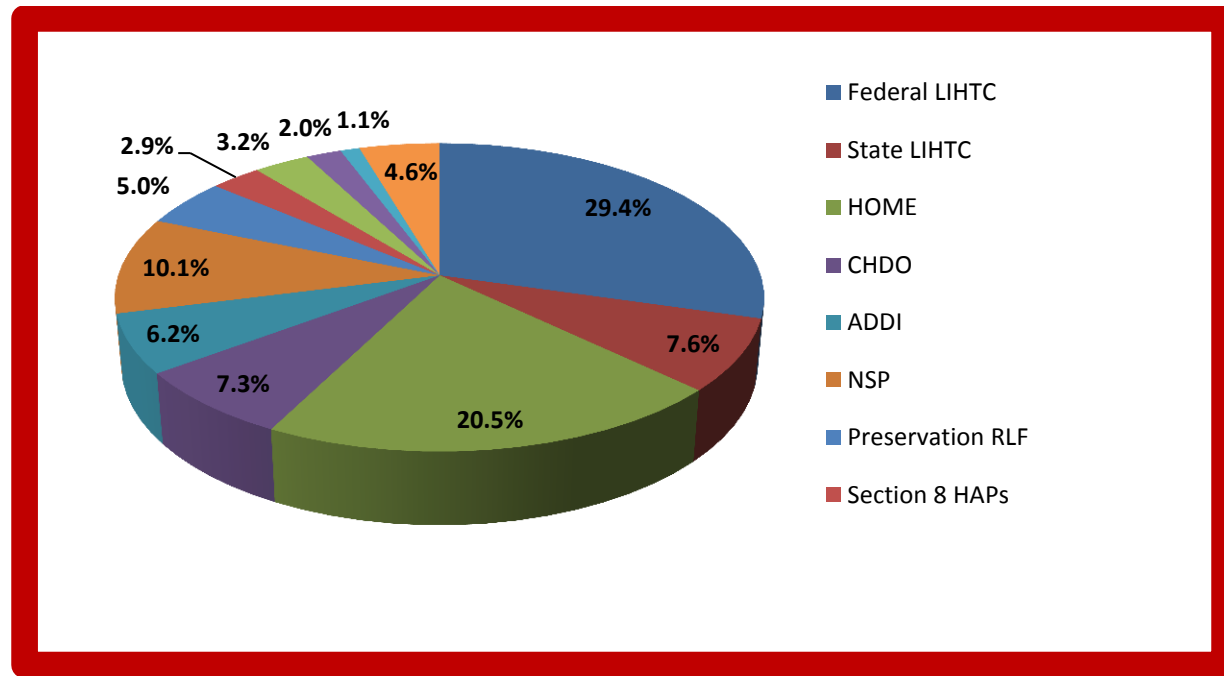
Homeownership Dollar Amount by Program and Congressional District



Affordable Housing

Dollar Amount by Congressional Districts and Programs

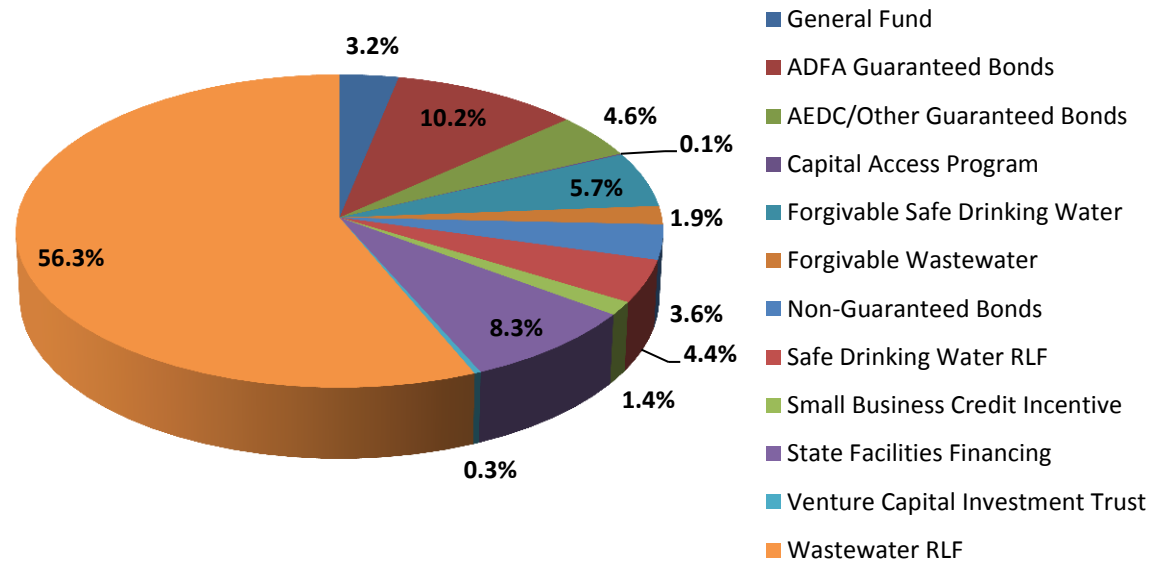
- The breakdown by Congressional District of the \$24,694,556 originated by the Affordable Housing Programs are as follows:
 - Congressional District 1 24.7%
 - Congressional District 2 44.8%
 - Congressional District 3 8.3%
 - Congressional District 4 19.0%
 - Part Congressional District 1 & 4 0.1%
 - Part Congressional District 3 & 4 3.1%
- The funding breakdown by the Affordable Housing Programs:



Development Finance

Dollar Amount by Congressional Districts and Programs

- The breakdown by Congressional District of the \$117,243,205.11 originated by Development Finance Programs is as follows:
 - Congressional District 1 2.0%
 - Congressional District 2 72.3%
 - Congressional District 3 0.7%
 - Congressional District 4 10.5%
 - Part Congressional District 1 & 3 < 0.1%
 - Part Congressional District 1 & 4 < 0.1%
 - Part Congressional District 3 & 4 6.1%
 - Statewide (not geocoded by staff) 8.4%
- The breakdown by the Development Finance Programs:



% Total Funding FY2013 for All Programs by County

County	Ranking	Sum of Funding Amounts	% of Total FY2013 Funding		County	Ranking	Sum of Funding Amounts	% of Total FY2013 Funding
Arkansas	14	\$2,302,764	1.0674%		Lee	27	\$500,000	0.2318%
Baxter	37	\$171,444	0.0795%		Logan	28	\$494,528	0.2292%
Benton	10	\$4,061,324	1.8826%		Lonoke	20	\$1,190,965	0.5521%
Boone	21	\$1,050,000	0.4867%		Madison	47	\$450	0.0002%
Bradley	43	\$6,300	0.0029%		Marion	24	\$973,084	0.4511%
Chicot	32	\$404,475	0.1875%		Miller	17	\$1,682,519	0.7799%
Clark	39	\$148,864	0.0690%		Mississippi	38	\$158,800	0.0736%
Columbia	7	\$6,353,882	2.9453%		Newton	48	\$450	0.0002%
Conway	44	\$5,100	0.0024%		Ouachita	13	\$3,000,000	1.3906%

Craighead	12	\$3,016,672	1.3984%		Phillips	35	\$250,000	0.1159%
Crawford	3	\$17,636,542	8.1754%		Poinsett	42	\$64,913	0.0301%
Crittenden	9	\$5,587,852	2.5902%		Polk	40	\$91,800	0.0426%
Cross	41	\$83,796	0.0388%		Pope	31	\$407,683	0.1890%
Desha	26	\$824,943	0.3824%		Pulaski	1	\$97,431,107	45.1641%
Drew	36	\$204,800	0.0949%		Saline	2	\$17,807,094	8.2545%
Faulkner	6	\$7,429,260	3.4438%		Scott	30	\$419,483	0.1945%
Franklin	23	\$1,011,212	0.4687%		Sebastian	4	\$12,290,643	5.6973%
Garland	19	\$1,327,835	0.6155%		St. Francis	34	\$275,647	0.1278%
Grant	29	\$486,529	0.2255%		Union	22	\$1,050,000	0.4867%
Greene	25	\$960,173	0.4451%		Unknown – Statewide	5	\$9,800,000	4.5428%
Hot Spring	18	\$1,453,384	0.6737%		Van Buren	46	\$2,840	0.0013%
Jefferson	15	\$2,108,987	0.9776%		Washington	11	\$3,126,426	1.4493%
Lafayette	16	\$1,850,000	0.8576%		White	8	\$5,822,196	2.6989%
Lawrence	33	\$397,133	0.1841%		Woodruff	45	\$3,172	0.0015%
				Statewide Funding = \$215,727,070				
Counties with no funding in FY2013 (0.0000%): Cong Dist 1: Clay, Cleburne, Fulton, Independence, Izard, Jackson, Lincoln, Monroe, Prairie, Randolph, Searcy (part) and Stone. Cong Dist 2: Perry Cong Dist 3: Carroll and Searcy (part) Cong Dist 4: Ashley, Calhoun, Clark, Cleveland, Dallas, Hempstead, Howard, Johnson, Lafayette, Little River, Montgomery, Nevada, Pike, Sevier and Yell								

CY 2012 Low Income Housing Tax Credit Tenants

Statistics

- Total properties included in analyses = 434; Breakdown by Congressional District is as follows:
 - Cong Dist 1 = 33.9%
 - Cong Dist 2 = 21.9%
 - Cong Dist 3 = 13.3%
 - Cong Dist 4 = 21.1%
 - Part CD 1 & Part CD 3 = 2.3%
 - Part CD 1 & Part CD 4 = 1.9%
 - Part CD 3 & Part CD 4 = 5.6%
- Total units in total properties and of those units, number and percent included in analyses:

Congressional District	Total Units	Total Units Included in Analyses	
		Number	Percentage
1	5,203	3,372	64.8%
2	7,734	5,831	75.4%

3	2,894	1,858	64.2%
4	3,201	2,183	68.2%
Part CD 1 and Part CD 3	241	170	70.5%
Part CD 1 and Part CD 4	272	223	82.0%
Part CD 3 and Part CD 4	<u>1,033</u>	<u>807</u>	78.1%
Statewide Total	20,578	14,444	70.2%

Tenant Demographics

- Percent by Gender and Congressional District

Congressional District	Gender		
	Female	Male	Unknown
1	76.6%	19.0%	4.4%
2	71.8%	21.0%	7.1%
3	63.6%	33.3%	3.1%
4	72.5%	21.4%	6.1%
Part CD 1 and Part CD 3	50.2%	27.5%	22.2%
Part CD 1 and Part CD 4	68.2%	21.1%	3.0%
Part CD 3 and Part CD 4	75.0%	21.2%	3.8%
Statewide Total	72.0%	22.6%	5.5%

- Percent by Race and Mean Age by Congressional District

Congressional District	Race			Mean Age
	African American	White	Unknown	
1	57.4%	38.2%	4.4%	45
2	74.0%	17.5%	8.5%	39
3	5.4%	79.4%	15.2%	48
4	46.6%	47.1%	6.3%	49
Part CD 1 and Part CD 3	0.0%	99.5%	0.5%	53
Part CD 1 and Part CD 4	75.3%	23.8%	0.9%	47
Part CD 3 and Part CD 4	26.2%	66.4%	7.4%	42
Statewide Total or Average	53.6%	38.8%	7.5%	43

Monetary Means for Tenant Households

Congressional District	Mean Income		Mean Rent		Mean Utility Allowance		Mean Subsidy	
1	\$13,861		\$279		\$87		\$252	

2	\$16,232	\$398	\$93	\$224
3	\$16,605	\$381	\$80	\$115
4	\$13,389	\$286	\$81	\$210
Part CD 1 and Part CD 3	\$10,303	\$282	\$83	\$268
Part CD 1 and Part CD 4	\$14,087	\$419	\$54	\$70
Part CD 3 and Part CD 4	\$19,255	\$276	\$99	\$379
Statewide Average	\$15,007	\$343	\$88	\$215



IN-DEPTH STATISTICS BY COUNTIES WITHIN EACH CONGRESSIONAL DISTRICT



HOMEOWNERSHIP

Tables included:

- General Statistics
- Mortgagor Demographics
- Professionals
 - Originators / Branches – Production
 - Originators / Branches – Average Days from Reservation to Closing Approval
 - Homebuyer Counselors – Production
 - Homebuyer Counselors – Average Days from Reservation to Closing Approval

General Statistics

Cong Dist

ADDI

DPA

H2O

MCC

County	No. Loans	Total \$	Mean \$	No. Loans	Total \$	Mean \$	No. Loans	Total \$	Mean \$	No. Loans	Total \$	Mean \$
1	12	\$59,087.15	\$4,923.92	51	\$239,081.00	\$4,687.86	79	\$7,412,695.00	\$93,831.58	1	\$80,612.00	\$80,612.00
ARKANSAS	1	\$4,962.00	\$4,962.00	2	\$8,390.00	\$4,195.00	3	\$194,412.00	\$64,804.00			
CRAIGHEAD	3	\$17,791.52	\$5,930.51	20	\$105,511.00	\$5,275.55	25	\$2,867,329.00	\$114,693.16			
CRITTENDEN	5	\$19,933.00	\$3,986.60	19	\$76,706.00	\$4,037.16	30	\$2,649,578.00	\$88,319.27			
CROSS				1	\$5,500.00	\$5,500.00	1	\$78,296.00	\$78,296.00			
DESHA							1	\$67,663.00	\$67,663.00			
GREENE				4	\$17,760.00	\$4,440.00	6	\$456,983.00	\$76,163.83			
LONOKE	3	\$12,024.63	\$4,008.21	3	\$13,214.00	\$4,404.67	9	\$790,074.00	\$87,786.00	1	\$80,612.00	\$80,612.00
MISSISSIPPI							2	\$158,800.00	\$79,400.00			
POINSETT				1	\$6,000.00	\$6,000.00	1	\$58,913.00	\$58,913.00			
ST. FRANCIS				1	\$6,000.00	\$6,000.00	1	\$90,647.00	\$90,647.00			
2	124	\$664,929.47	\$5,362.33	106	\$559,058.00	\$5,274.13	221	\$23,898,298.00	\$108,137.10	63	\$7,478,055.00	\$118,699.29
FAULKNER	22	\$135,938.34	\$6,179.02	11	\$55,647.00	\$5,058.82	34	\$3,711,258.00	\$109,154.65	16	\$1,820,295.00	\$113,768.44
PULASKI	90	\$459,035.76	\$5,100.40	73	\$384,333.00	\$5,264.84	152	\$16,409,206.00	\$107,955.30	33	\$4,006,832.00	\$121,419.15
SALINE	12	\$69,955.37	\$5,829.61	22	\$119,078.00	\$5,412.64	33	\$3,595,196.00	\$108,945.33	10	\$1,209,410.00	\$120,941.00
WHITE							2	\$182,638.00	\$91,319.00	4	\$441,518.00	\$110,379.50
3	11	\$52,147.41	\$4,740.67	37	\$186,288.00	\$5,034.81	57	\$5,800,167.00	\$101,757.32	6	\$711,595.00	\$118,599.17
BENTON	5	\$22,877.37	\$4,575.47	13	\$65,160.00	\$5,012.31	24	\$2,532,221.00	\$105,509.21	6	\$711,595.00	\$118,599.17
POPE				1	\$3,600.00	\$3,600.00	4	\$404,083.00	\$101,020.75			
WASHINGTON	6	\$29,270.04	\$4,878.34	23	\$117,528.00	\$5,109.91	29	\$2,863,863.00	\$98,753.90			
4	2	\$5,682.72	\$2841.36	7	\$26,344.00	\$3,763.43	23	\$1,808,567.00	\$78,633.35	7	\$777,720.00	\$111,102.86
CLARK				1	\$6,000.00	\$6,000.00	1	\$142,864.00	\$142,864.00			
COLUMBIA	1	\$3,494.72	\$3,494.72				1	\$69,387.00	\$69,387.00			
FRANKLIN							1	\$58,163.00	\$58,163.00	1	\$96,122.00	\$96,122.00
GARLAND	1	\$2,188.00	\$2,188.00	3	\$9,324.00	\$3,108.00	5	\$381,565.00	\$76,313.00	1	\$121,428.00	\$121,428.00
GRANT										4	\$486,529.00	\$121,632.25
HOT SPRING				1	\$2,870.00	\$2,870.00	1	\$80,514.00	\$80,514.00			
LOGAN				1	\$2,150.00	\$2,150.00	7	\$492,378.00	\$70,339.71			
MILLER				1	\$6,000.00	\$6,000.00	1	\$72,413.00	\$72,413.00	1	\$73,641.00	\$73,641.00
POLK							1	\$91,800.00	\$91,800.00			
SCOTT							5	\$419,483.00	\$83,896.60			
1 & 4	2	\$9,813.90	\$4,906.95	16	\$79,625.00	\$4,976.56	23	\$1,997,364.00	\$86,841.91			
JEFFERSON	2	\$9,813.90	\$4,906.95	16	\$79,625.00	\$4,976.56	23	\$1,997,364.00	\$86,841.91			
3 & 4	5	\$18,482.00	\$3,696.40	28	\$120,007.00	\$4,285.96	85	\$8,159,333.00	\$95,992.15	108	\$13,663,735.00	\$126,516.06
CRAWFORD				3	\$10,675.00	\$3,558.33	17	\$1,785,687.00	\$105,040.41	80	\$10,515,251.00	\$131,440.64
SEBASTIAN	5	\$18,482.00	\$3,696.40	25	\$109,332.00	\$4,373.28	68	\$6,373,646.00	\$93,730.09	28	\$3,148,484.00	\$112,445.86
Statewide Total	156	\$805,766.65	\$5,165.17	245	\$1,210,403.00	\$4,940.42	488	\$49,076,424.00	\$100,566.44	185	\$22,711,717.00	\$122,766.04

Mortgagors' Demographics

Ethnicity	Mean Age	Mean No. in Household	Mean Total Annual Gross Income	Gender – Head of Household Breakdown		
				Female	Male	Unknown
Cong Dist 1	33.7	2.5	\$46,448.65	46.5%	52.8%	0.7%
AFRICAN AMERICAN	37.0	2.8	\$44,639.81	64.6%	35.4%	0.0%
ASIAN OR PACIFIC ISLANDER	22.0	3.0	\$77,124.00	100.0%	0.0%	0.0%
UNKNOWN	38.0	4.0	\$27,039.96	100.0%	0.0%	0.0%
WHITE	32.1	2.4	\$46,931.25	35.5%	63.4%	1.1%
Cong Dist 2	33.9	2.2	\$43,349.68	60.5%	39.3%	0.2%
AFRICAN AMERICAN	36.1	2.4	\$43,113.49	74.3%	25.7%	0.0%
ASIAN OR PACIFIC ISLANDER	31.0	2.0	\$55,214.40	20.0%	80.0%	0.0%
HISPANIC	41.0	4.0	\$30,094.92	0.0%	100.0%	0.0%
OTHER	48.0	2.0	\$38,691.54	50.0%	50.0%	0.0%
UNKNOWN	28.7	1.9	\$41,305.72	50.0%	50.0%	0.0%
WHITE	31.9	1.9	\$43,472.45	49.0%	50.6%	0.4%
Cong Dist 3	33.5	2.7	\$45,155.34	31.5%	67.6%	0.9%
AFRICAN AMERICAN	30.0	3.0	\$46,386.00	50.0%	50.0%	0.0%
ASIAN OR PACIFIC ISLANDER	33.0	4.3	\$44,452.00	0.0%	100.0%	0.0%
HISPANIC	38.4	3.6	\$42,437.44	0.0%	100.0%	0.0%
WHITE	32.8	2.4	\$45,697.02	39.3%	59.5%	1.2%
Cong Dist 4	30.3	2.4	\$40,994.14	31.6%	65.8%	2.6%
AFRICAN AMERICAN	34.0	2.0	\$54,792.00	100.0%	0.0%	0.0%
HISPANIC	33.8	3.3	\$27,384.00	25.0%	75.0%	0.0%
WHITE	29.7	2.4	\$41,833.05	28.1%	68.8%	3.1%
Cong Dist 1 & 4	37.7	1.8	\$42,097.23	75.6%	24.4%	0.0%
AFRICAN AMERICAN	36.6	2.0	\$39,365.38	81.8%	18.2%	0.0%
WHITE	39.0	1.6	\$45,260.42	68.4%	31.6%	0.0%
Cong Dist 3 & 4	34.2	2.5	\$50,326.74	32.3%	67.3%	0.4%
AFRICAN AMERICAN	44.2	2.2	\$31,370.67	55.6%	44.4%	0.0%
ASIAN OR PACIFIC ISLANDER	29.7	2.3	\$48,230.76	22.2%	77.8%	0.0%
HISPANIC	34.7	3.0	\$35,998.45	22.2%	22.2%	0.0%
UNKNOWN	21.0	2.0	\$26,891.88	0.0%	100.0%	0.0%
WHITE	34.0	2.5	\$52,053.30	32.3%	67.2%	0.5%
Statewide Total	33.9	2.3	\$45,288.82	49.3%	50.3%	0.5%

Professionals

Originators / Branches - Production

Originator / Branch Congressional District	ADDI		DPA		H2O		MCC		Total Homeownership
County	No. Loans	Total Loan Amount	No. Loans	Total Loan Amount	No. Loans	Total Loan Amount	No. Loans	Total Loan Amount	Total Amount
1st National Bank of Paris / Paris					14	\$1,146,045.00			\$1,146,045.00
4					11	\$862,745.00			\$862,745.00
LOGAN					6	\$435,135.00			\$435,135.00
POLK					1	\$91,800.00			\$91,800.00
SCOTT					4	\$335,810.00			\$335,810.00
3 & 4					3	\$283,300.00			\$283,300.00
CRAWFORD					2	\$180,000.00			\$180,000.00
SEBASTIAN					1	\$103,300.00			\$103,300.00
1st Security / Searcy	5	\$26,235.73	6	\$31,294.00	14	\$1,473,463.00	4	\$581,879.00	\$2,112,871.73
1	2	\$9,705.73	5	\$25,294.00	9	\$1,001,768.00			\$1,036,767.73
CRAIGHEAD	1	\$5,267.85	5	\$25,294.00	9	\$1,001,768.00			\$1,032,329.85
LONOKE	1	\$4,437.88							\$4,437.88
2	3	\$16,530.00			2	\$171,338.00	4	\$581,879.00	\$769,747.00
FAULKNER	3	\$16,530.00			2	\$171,338.00	1	\$136,853.00	\$324,721.00
PULASKI							1	\$203,701.00	\$203,701.00
WHITE							2	\$241,325.00	\$241,325.00
3			1	\$6,000.00	3	\$300,357.00			\$306,357.00
BENTON			1	\$6,000.00	3	\$300,357.00			\$306,357.00
Arvest Mortgage Company	32	\$160,607.23	56	\$291,698.00	86	\$8,762,616.00	2	\$194,687.00	\$9,409,608.23
1	1	\$4,962.00			1	\$60,877.00			\$65,839.00
ARKANSAS	1	\$4,962.00			1	\$60,877.00			\$65,839.00
2	24	\$125,430.19	34	\$179,466.00	56	\$5,874,054.00			\$6,178,950.19
FAULKNER	1	\$4,620.00	6	\$30,884.00	10	\$898,279.00			\$933,783.00
PULASKI	20	\$102,596.19	17	\$90,640.00	34	\$3,627,231.00			\$3,820,467.19
SALINE	3	\$18,214.00	11	\$57,942.00	12	\$1,348,544.00			\$1,424,700.00
3	5	\$22,927.04	16	\$81,363.00	20	\$2,034,021.00	2	\$194,687.00	\$2,332,998.04
BENTON	3	\$13,792.00	5	\$24,815.00	6	\$640,287.00	2	\$194,687.00	\$873,581.00
POPE			1	\$3,600.00	1	\$97,171.00			\$100,771.00
WASHINGTON	2	\$9,135.04	10	\$52,948.00	13	\$1,296,563.00			\$1,358,646.04
4			2	\$8,870.00	2	\$152,927.00			\$161,797.00
HOT SPRING			1	\$2,870.00	1	\$80,514.00			\$83,384.00
MILLER			1	\$6,000.00	1	\$72,413.00			\$78,413.00

1 & 4			1	\$6,000.00	1	\$156,918.00			\$162,918.00
JEFFERSON			1	\$6,000.00	1	\$156,918.00			\$162,918.00
3 & 4	2	\$7,288.00	3	\$15,999.00	6	\$483,819.00			\$507,106.00
SEBASTIAN	2	\$7,288.00	3	\$15,999.00	6	\$483,819.00			\$507,106.00
BancorpSouth / Fort Smith	1	\$3,678.00	2	\$12,000.00	3	\$343,574.00			\$359,252.00
3 & 4	1	\$3,678.00	2	\$12,000.00	3	\$343,574.00			\$359,252.00
SEBASTIAN	1	\$3,678.00	2	\$12,000.00	3	\$343,574.00			\$359,252.00
Bank of Little Rock Mortgage / Bryant			1	\$3,550.00	1	\$30,438.00			\$33,988.00
2			1	\$3,550.00	1	\$30,438.00			\$33,988.00
SALINE			1	\$3,550.00	1	\$30,438.00			\$33,988.00
Bank of Little Rock Mortgage / Conway					1	\$98,090.00			\$98,090.00
2					1	\$98,090.00			\$98,090.00
FAULKNER					1	\$98,090.00			\$98,090.00
Bank of Little Rock Mortgage / Little Rock	1	\$4,336.00							\$4,336.00
2	1	\$4,336.00							\$4,336.00
PULASKI	1	\$4,336.00							\$4,336.00
Bank of Little Rock Mortgage / Maumelle	8	\$42,083.00	8	\$45,809.00	18	\$2,178,424.00	1	\$117,612.00	\$2,383,928.00
2	8	\$42,083.00	8	\$45,809.00	18	\$2,178,424.00	1	\$117,612.00	\$2,383,928.00
FAULKNER	1	\$4,525.00			1	\$105,061.00			\$109,586.00
PULASKI	6	\$31,365.00	8	\$45,809.00	15	\$1,807,793.00	1	\$117,612.00	\$2,002,579.00
SALINE	1	\$6,193.00			2	\$265,570.00			\$271,763.00
Bank of Little Rock Mortgage / North Little Rock	11	\$63,784.90	13	\$64,938.00	28	\$2,635,426.00	5	\$503,381.00	\$3,267,529.90
1			2	\$8,560.00	6	\$495,467.00			\$504,027.00
GREENE			2	\$8,560.00	4	\$325,876.00			\$334,436.00
LONOKE					2	\$169,591.00			\$169,591.00
2	10	\$58,291.00	11	\$56,378.00	21	\$2,050,053.00	5	\$503,381.00	\$2,668,103.00
FAULKNER			1	\$3,000.00	1	\$49,094.00	1	\$99,170.00	\$151,264.00
PULASKI	10	\$58,291.00	9	\$47,648.00	19	\$1,887,061.00	3	\$294,931.00	\$2,287,931.00
SALINE			1	\$5,730.00	1	\$113,898.00			\$119,628.00
WHITE							1	\$109,280.00	\$109,280.00
1 & 4	1	\$5,493.90			1	\$89,906.00			\$95,399.90
JEFFERSON	1	\$5,493.90			1	\$89,906.00			\$95,399.90
Bank of the Ozarks / Little Rock	1	\$4,140.00					6	\$650,382.00	\$654,522.00
2	1	\$4,140.00					4	\$409,748.00	\$413,888.00
FAULKNER							1	\$137,769.00	\$137,769.00
PULASKI	1	\$4,140.00					2	\$219,979.00	\$224,119.00
SALINE							1	\$52,000.00	\$52,000.00

3							1	\$166,320.00	\$166,320.00
BENTON							1	\$166,320.00	\$166,320.00
3 & 4							1	\$74,314.00	\$74,314.00
SEBASTIAN							1	\$74,314.00	\$74,314.00
Bank of the Ozarks / Unknown							12	\$1,600,089.00	\$1,600,089.00
2							9	\$1,330,962.00	\$1,330,962.00
FAULKNER							1	\$88,135.00	\$88,135.00
PULASKI							8	\$1,242,827.00	\$1,242,827.00
3							1	\$74,058.00	\$74,058.00
BENTON							1	\$74,058.00	\$74,058.00
4							2	\$195,069.00	\$195,069.00
GARLAND							1	\$121,428.00	\$121,428.00
MILLER							1	\$73,641.00	\$73,641.00
Benefit Bank / Fort Smith	3	\$13,310.00	17	\$71,112.00	74	\$7,714,761.00	11	\$1,493,106.00	\$9,292,289.00
3	2	\$9,214.00	3	\$12,206.00	11	\$1,449,171.00	1	\$151,020.00	\$1,621,611.00
BENTON	1	\$4,204.00			6	\$880,696.00	1	\$151,020.00	\$1,035,920.00
WASHINGTON	1	\$5,010.00	3	\$12,206.00	5	\$568,475.00			\$585,691.00
4					2	\$141,836.00			\$141,836.00
FRANKLIN					1	\$58,163.00			\$58,163.00
SCOTT					1	\$83,673.00			\$83,673.00
3 & 4	1	\$4,096.00	14	\$58,906.00	61	\$6,123,754.00	10	\$1,342,086.00	\$7,528,842.00
CRAWFORD					12	\$1,293,930.00	6	\$851,222.00	\$2,145,152.00
SEBASTIAN	1	\$4,096.00	14	\$58,906.00	49	\$4,829,824.00	4	\$490,864.00	\$5,383,690.00
BOKF, N.A. (d/b/a Bank of Arkansas) / Bentonville			9	\$45,845.00	10	\$772,649.00			\$818,494.00
3			9	\$45,845.00	10	\$772,649.00			\$818,494.00
BENTON			7	\$34,345.00	8	\$631,929.00			\$666,274.00
WASHINGTON			2	\$11,500.00	2	\$140,720.00			\$152,220.00
Centennial Bank / Conway	8	\$47,672.32	3	\$15,763.00	10	\$1,067,591.00	2	\$228,692.00	\$1,359,718.32
2	8	\$47,672.32	3	\$15,763.00	10	\$1,067,591.00	2	\$228,692.00	\$1,359,718.32
FAULKNER	3	\$20,462.32	2	\$9,763.00	5	\$574,373.00	2	\$228,692.00	\$833,290.32
PULASKI	5	\$27,210.00	1	\$6,000.00	4	\$400,038.00			\$433,248.00
SALINE					1	\$93,180.00			\$93,180.00
Delta Trust Mortgage, Inc. / Little Rock	2	\$11,640.00					11	\$1,186,472.00	\$1,198,112.00
2	2	\$11,640.00					7	\$699,943.00	\$711,583.00
FAULKNER	2	\$11,640.00					6	\$634,157.00	\$645,797.00
PULASKI							1	\$65,786.00	\$65,786.00
4							4	\$486,529.00	\$486,529.00
GRANT							4	\$486,529.00	\$486,529.00
Fairway Independent Mortgage Company / Little Rock	1	\$6,540.00	2	\$12,000.00	2	\$268,054.00	3	\$424,936.00	\$711,530.00

2	1	\$6,540.00	2	\$12,000.00	2	\$268,054.00	3	\$424,936.00	\$711,530.00
FAULKNER							1	\$169,816.00	\$169,816.00
PULASKI	1	\$6,540.00	1	\$6,000.00	1	\$151,210.00	2	\$255,120.00	\$418,870.00
SALINE			1	\$6,000.00	1	\$116,844.00			\$122,844.00
First Arkansas Mortgage / Jacksonville	9	\$31,514.65	4	\$14,499.00	12	\$898,323.00	2	\$171,525.00	\$1,115,861.65
1	1	\$2,152.75	1	\$3,164.00	2	\$171,944.00	1	\$80,612.00	\$257,872.75
LONOKE	1	\$2,152.75	1	\$3,164.00	2	\$171,944.00	1	\$80,612.00	\$257,872.75
2	7	\$25,867.18	3	\$11,335.00	9	\$656,992.00	1	\$90,913.00	\$785,107.18
FAULKNER	1	\$3,150.00							\$3,150.00
PULASKI	6	\$22,717.18	3	\$11,335.00	8	\$555,054.00			\$589,106.18
WHITE					1	\$101,938.00	1	\$90,913.00	\$192,851.00
4	1	\$3,494.72			1	\$69,387.00			\$72,881.72
COLUMBIA	1	\$3,494.72			1	\$69,387.00			\$72,881.72
First Financial Bank / Fort Smith	1	\$3,420.00	10	\$35,992.00	12	\$952,541.00	99	\$12,468,967.00	\$13,460,920.00
1			1	\$2,890.00	1	\$88,369.00			\$91,259.00
ARKANSAS			1	\$2,890.00	1	\$88,369.00			\$91,259.00
3							1	\$125,510.00	\$125,510.00
BENTON							1	\$125,510.00	\$125,510.00
4							1	\$96,122.00	\$96,122.00
FRANKLIN							1	\$96,122.00	\$96,122.00
3 & 4	1	\$3,420.00	9	\$33,102.00	11	\$864,172.00	97	\$12,247,335.00	\$13,148,029.00
CRAWFORD			3	\$10,675.00	3	\$311,757.00	74	\$9,664,029.00	\$9,986,461.00
SEBASTIAN	1	\$3,420.00	6	\$22,427.00	8	\$552,415.00	23	\$2,583,306.00	\$3,161,568.00
First Financial Bank / North Little Rock	1	\$8,808.00	3	\$13,620.00	5	\$585,405.00			\$607,833.00
2	1	\$8,808.00	3	\$13,620.00	5	\$585,405.00			\$607,833.00
FAULKNER	1	\$8,808.00			1	\$132,554.00			\$141,362.00
PULASKI			3	\$13,620.00	4	\$452,851.00			\$466,471.00
Iberiabank Mortgage Company / Bentonville	1	\$4,674.00	3	\$12,954.00	4	\$378,262.00			\$395,890.00
3	1	\$4,674.00	3	\$12,954.00	4	\$378,262.00			\$395,890.00
WASHINGTON	1	\$4,674.00	3	\$12,954.00	4	\$378,262.00			\$395,890.00
Iberiabank Mortgage Company / Bryant	2	\$8,295.00	2	\$10,156.00	5	\$512,937.00	1	\$98,960.00	\$630,348.00
2	2	\$8,295.00	2	\$10,156.00	5	\$512,937.00	1	\$98,960.00	\$630,348.00
PULASKI	1	\$5,125.00			2	\$220,924.00			\$226,049.00
SALINE	1	\$3,170.00	2	\$10,156.00	3	\$292,013.00	1	\$98,960.00	\$404,299.00
Iberiabank Mortgage Company / Conway	1	\$5,130.00							\$5,130.00
2	1	\$5,130.00							\$5,130.00
FAULKNER	1	\$5,130.00							\$5,130.00

Iberiabank Mortgage Company / Little Rock	25	\$154,660.00	19	\$104,850.00	58	\$6,820,156.00	14	\$1,457,881.00	\$8,537,547.00
2	25	\$154,660.00	19	\$104,850.00	58	\$6,820,156.00	14	\$1,457,881.00	\$8,537,547.00
FAULKNER	7	\$51,534.00	2	\$12,000.00	12	\$1,579,371.00	1	\$67,857.00	\$1,710,762.00
PULASKI	16	\$92,360.00	14	\$75,150.00	38	\$4,299,437.00	9	\$865,942.00	\$5,332,889.00
SALINE	2	\$10,766.00	3	\$17,700.00	7	\$860,648.00	4	\$524,082.00	\$1,413,196.00
WHITE					1	\$80,700.00			\$80,700.00
Iberiabank Mortgage Company / Unknown							1	\$123,780.00	\$123,780.00
2							1	\$123,780.00	\$123,780.00
PULASKI							1	\$123,780.00	\$123,780.00
Iberiabank Mortgage Company / West Memphis	6	\$27,733.00	20	\$84,206.00	30	\$2,557,469.00			\$2,669,408.00
1	6	\$27,733.00	20	\$84,206.00	30	\$2,557,469.00			\$2,669,408.00
CRAIGHEAD	1	\$7,800.00	1	\$6,000.00	1	\$131,474.00			\$145,274.00
CRITTENDEN	5	\$19,933.00	17	\$66,706.00	27	\$2,257,052.00			\$2,343,691.00
CROSS			1	\$5,500.00	1	\$78,296.00			\$83,796.00
ST. FRANCIS			1	\$6,000.00	1	\$90,647.00			\$96,647.00
Liberty Bank of Arkansas / Jonesboro	1	\$4,723.67	2	\$9,345.00	2	\$265,010.00			\$279,078.67
1	1	\$4,723.67	2	\$9,345.00	2	\$265,010.00			\$279,078.67
CRAIGHEAD	1	\$4,723.67	2	\$9,345.00	2	\$265,010.00			\$279,078.67
Liberty Bank of Arkansas / Russellville			2	\$7,393.00	5	\$510,157.00			\$517,550.00
1			1	\$5,243.00	1	\$146,002.00			\$151,245.00
CRAIGHEAD			1	\$5,243.00	1	\$146,002.00			\$151,245.00
3					3	\$306,912.00			\$306,912.00
POPE					3	\$306,912.00			\$306,912.00
4			1	\$2,150.00	1	\$57,243.00			\$59,393.00
LOGAN			1	\$2,150.00	1	\$57,243.00			\$59,393.00
Liberty Bank of Arkansas / Springdale	1	\$4,121.00							\$4,121.00
3	1	\$4,121.00							\$4,121.00
WASHINGTON	1	\$4,121.00							\$4,121.00
Logan Finance / Blytheville					2	\$158,800.00			\$158,800.00
1					2	\$158,800.00			\$158,800.00
MISSISSIPPI					2	\$158,800.00			\$158,800.00
Magna Bank / Memphis, TN			1	\$4,000.00	2	\$236,680.00			\$240,680.00
1			1	\$4,000.00	2	\$236,680.00			\$240,680.00
CRITTENDEN			1	\$4,000.00	2	\$236,680.00			\$240,680.00
Metropolitan National Bank / Little Rock	7	\$41,376.45	3	\$8,436.00	3	\$220,924.00	2	\$290,829.00	\$561,565.45
2	6	\$35,046.45	1	\$2,492.00	1	\$66,768.00	2	\$290,829.00	\$395,135.45

FAULKNER	1	\$5,190.00							\$5,190.00
PULASKI	3	\$13,487.08	1	\$2,492.00	1	\$66,768.00			\$82,747.08
SALINE	2	\$16,369.37					2	\$290,829.00	\$307,198.37
3	1	\$6,330.00							\$6,330.00
WASHINGTON	1	\$6,330.00							\$6,330.00
4			2	\$5,944.00	2	\$154,156.00			\$160,100.00
GARLAND			2	\$5,944.00	2	\$154,156.00			\$160,100.00
National Bank of Arkansas / Little Rock	2	\$13,256.78	3	\$14,550.00	5	\$552,800.00	5	\$562,795.00	\$1,143,401.78
1			3	\$14,550.00	3	\$351,514.00			\$366,064.00
CRAIGHEAD			3	\$14,550.00	3	\$351,514.00			\$366,064.00
2	2	\$13,256.78			2	\$201,286.00	5	\$562,795.00	\$777,337.78
FAULKNER							2	\$257,846.00	\$257,846.00
PULASKI	2	\$13,256.78			2	\$201,286.00	2	\$183,539.00	\$398,081.78
SALINE							1	\$121,410.00	\$121,410.00
One Bank & Trust, Little Rock			3	\$17,254.00	3	\$429,475.00			\$446,729.00
2			3	\$17,254.00	3	\$429,475.00			\$446,729.00
PULASKI			3	\$17,254.00	3	\$429,475.00			\$446,729.00
Prime Lending / Little Rock	1	\$5,760.00	7	\$39,903.00	9	\$1,148,022.00			\$1,193,685.00
2	1	\$5,760.00	7	\$39,903.00	8	\$1,028,232.00			\$1,073,895.00
PULASKI			7	\$39,903.00	7	\$931,804.00			\$971,707.00
SALINE	1	\$5,760.00			1	\$96,428.00			\$102,188.00
1 & 4					1	\$119,790.00			\$119,790.00
JEFFERSON					1	\$119,790.00			\$119,790.00
Prime Lending / Unknown			1	\$6,000.00	1	\$155,846.00			\$161,846.00
1			1	\$6,000.00	1	\$155,846.00			\$161,846.00
CRITTENDEN			1	\$6,000.00	1	\$155,846.00			\$161,846.00
Regions Mortgage, Inc. / Benton			2	\$12,000.00	4	\$389,415.00			\$401,415.00
2			2	\$12,000.00	3	\$273,553.00			\$285,553.00
SALINE			2	\$12,000.00	3	\$273,553.00			\$285,553.00
4					1	\$115,862.00			\$115,862.00
GARLAND					1	\$115,862.00			\$115,862.00
Regions Mortgage, Inc. / Conway							1	\$177,900.00	\$177,900.00
2							1	\$177,900.00	\$177,900.00
PULASKI							1	\$177,900.00	\$177,900.00
Regions Mortgage, Inc. / Jonesboro			6	\$33,200.00	6	\$610,254.00			\$643,454.00
1			6	\$33,200.00	6	\$610,254.00			\$643,454.00
CRAIGHEAD			4	\$24,000.00	4	\$479,147.00			\$503,147.00
GREENE			2	\$9,200.00	2	\$131,107.00			\$140,307.00
Regions Mortgage, Inc. / Little	9	\$33,256.92	5	\$24,936.00	13	\$1,120,074.00			\$1,178,266.92

Rock									
2	8	\$28,375.55	3	\$13,036.00	10	\$881,042.00			\$922,453.55
FAULKNER	1	\$4,349.02							\$4,349.02
PULASKI	7	\$24,026.53	3	\$13,036.00	10	\$881,042.00			\$918,104.53
3	1	\$4,881.37	1	\$6,000.00	2	\$186,163.00			\$197,044.37
BENTON	1	\$4,881.37			1	\$78,952.00			\$83,833.37
WASHINGTON			1	\$6,000.00	1	\$107,211.00			\$113,211.00
1 & 4			1	\$5,900.00	1	\$52,869.00			\$58,769.00
JEFFERSON			1	\$5,900.00	1	\$52,869.00			\$58,769.00
Simmons 1st Bank / Jonesboro			5	\$27,079.00	6	\$551,327.00			\$578,406.00
1			5	\$27,079.00	6	\$551,327.00			\$578,406.00
CRAIGHEAD			4	\$21,079.00	5	\$492,414.00			\$513,493.00
POINSETT			1	\$6,000.00	1	\$58,913.00			\$64,913.00
Simmons 1st National Bank / Pine Bluff			17	\$84,275.00	24	\$1,980,104.00			\$2,064,379.00
1			2	\$10,550.00	3	\$186,470.00			\$197,020.00
ARKANSAS			1	\$5,500.00	1	\$45,166.00			\$50,666.00
DESHA					1	\$67,663.00			\$67,663.00
LONOKE			1	\$5,050.00	1	\$73,641.00			\$78,691.00
2			1	\$6,000.00	1	\$155,039.00			\$161,039.00
PULASKI			1	\$6,000.00	1	\$155,039.00			\$161,039.00
1 & 4			14	\$67,725.00	19	\$1,577,881.00			\$1,645,606.00
JEFFERSON			14	\$67,725.00	19	\$1,577,881.00			\$1,645,606.00
3 & 4					1	\$60,714.00			\$60,714.00
SEBASTIAN					1	\$60,714.00			\$60,714.00
Summit Bank, Inc. / Benton			2	\$10,300.00	2	\$181,550.00			\$191,850.00
2			2	\$10,300.00	2	\$181,550.00			\$191,850.00
PULASKI			1	\$4,300.00	1	\$77,470.00			\$81,770.00
SALINE			1	\$6,000.00	1	\$104,080.00			\$110,080.00
Summit Bank, Inc. / Hot Springs	1	\$2,188.00	2	\$9,380.00	3	\$254,411.00			\$265,979.00
1	1	\$2,188.00							\$2,188.00
GARLAND	1	\$2,188.00							\$2,188.00
4			2	\$9,380.00	3	\$254,411.00			\$263,791.00
CLARK			1	\$6,000.00	1	\$142,864.00			\$148,864.00
GARLAND			1	\$3,380.00	2	\$111,547.00			\$114,927.00
The Carroll Mortgage Group, Inc. / Little Rock	14	\$67,388.00					3	\$377,844.00	\$445,232.00
2	13	\$63,068.00					3	\$377,844.00	\$440,912.00
PULASKI	11	\$53,585.00					2	\$255,715.00	\$309,300.00
SALINE	2	\$9,483.00					1	\$122,129.00	\$131,612.00
1 & 4	1	\$4,320.00							\$4,320.00
JEFFERSON	1	\$4,320.00							\$4,320.00

United Bank of Springdale / Conway	1	\$5,434.00	2	\$10,146.00	6	\$742,719.00			\$758,299.00
1	1	\$5,434.00	1	\$5,000.00	3	\$374,898.00			\$385,332.00
LONOKE	1	\$5,434.00	1	\$5,000.00	3	\$374,898.00			\$385,332.00
2			1	\$5,146.00	3	\$367,821.00			\$372,967.00
FAULKNER					1	\$103,098.00			\$103,098.00
PULASKI			1	\$5,146.00	2	\$264,723.00			\$269,869.00
United Bank of Springdale / Springdale			1	\$3,920.00	1	\$109,971.00			\$113,891.00
3			1	\$3,920.00	1	\$109,971.00			\$113,891.00
WASHINGTON			1	\$3,920.00	1	\$109,971.00			\$113,891.00
Wells Fargo Bank, N.A. / Unknown			3	\$18,000.00	3	\$262,661.00			\$280,661.00
3			3	\$18,000.00	3	\$262,661.00			\$280,661.00
WASHINGTON			3	\$18,000.00	3	\$262,661.00			\$280,661.00
Statewide Total	156	\$805,766.65	245	\$1,210,403.00	488	\$49,076,424.00	185	\$22,711,717.00	\$73,804,310.65

Originators / Branches – Days from Reservation to Closing Approval

Originator / Branch
Cong Dist
County

Average Days Reservation to Closing Approval

	ADDI	DPA	H2O	MCC	Overall
1st National Bank of Paris / Paris			57.3		57.3
4			61.8		61.8
LOGAN			63.2		63.2
POLK			43.0		43.0
SCOTT			64.5		64.5
3 & 4			40.7		40.7
CRAWFORD			30.5		30.5
SEBASTIAN			61.0		61.0
1st Security / Searcy	100.0	73.7	62.5	111.5	78.0
1	116.5	78.6	64.9		75.6
CRAIGHEAD	165.0	78.6	64.9		76.1
LONOKE	68.0				68.0
2	89.0		83.5	111.5	97.8
FAULKNER	89.0		83.5	82.0	86.0
PULASKI				148.0	148.0
WHITE				108.0	108.0
3		49.0	41.3		43.3
BENTON		49.0	41.3		43.3
Arvest Mortgage Company	120.7	181.0	112.4	97.0	127.8
1	115.0		85.0		95.0

ARKANSAS	115.0		61.0		88.0
LONOKE			109.0		109.0
2	121.3	227.9	97.0		148.7
FAULKNER	45.0	108.8	92.8		82.2
PULASKI	121.3	338.2	81.2		154.0
SALINE	147.0	122.5	117.1		122.8
3	125.2	95.3	86.4	97.0	94.7
BENTON	127.7	110.6	110.5	97.0	112.1
POPE		80.0	60.0		70.0
WASHINGTON	121.5	89.2	77.3		85.6
4		221.0	221.0		221.0
HOT SPRING		165.0	165.0		165.0
MILLER		277.0	277.0		277.0
1 & 4		107.0	107.0		107.0
JEFFERSON		107.0	107.0		107.0
3 & 4	105.5	104.0	77.7		89.9
SEBASTIAN	105.5	104.0	77.7		89.9
BancorpSouth / Fort Smith	153.0	136.0	133.7		137.7
3 & 4	153.0	136.0	133.7		137.7
SEBASTIAN	153.0	136.0	133.7		137.7
Bank of Little Rock Mortgage / Bryant		67.0	88.0		77.5
2		67.0	88.0		77.5
SALINE		67.0	88.0		77.5
Bank of Little Rock Mortgage / Conway			63.0		63.0
2			63.0		63.0
FAULKNER			63.0		63.0
Bank of Little Rock Mortgage / Little Rock	137.0				137.0
2	137.0				137.0
PULASKI	137.0				137.0
Bank of Little Rock Mortgage / Maumelle	102.4	71.8	65.7	42.0	74.8
2	102.4	71.8	65.7	42.0	74.8
FAULKNER	98.0		63.0		80.5
PULASKI	90.5	71.8	62.2	42.0	69.7
SALINE	178.0		93.5		121.7
Bank of Little Rock Mortgage / North Little Rock	104.5	68.2	65.8	57.4	73.1
1		54.0	59.5		58.1
GREENE		54.0	58.0		56.7
LONOKE			62.5		62.5
2	106.8	70.7	66.8	57.4	75.2
FAULKNER		72.0	72.0	38.0	60.7
PULASKI	106.8	69.7	65.8	57.0	76.0
SALINE		79.0	79.0		79.0
WHITE				78.0	78.0

1 & 4	82.0		82.0		82.0
JEFFERSON	82.0		82.0		82.0
Bank of the Ozarks / Little Rock	179.0			54.0	71.9
2	179.0			56.5	81.0
FAULKNER				127.0	127.0
PULASKI	179.0			46.0	90.3
SALINE				7.0	7.0
3				89.0	89.0
BENTON				89.0	89.0
3 & 4				9.0	9.0
SEBASTIAN				9.0	9.0
Bank of the Ozarks / Unknown				124.0	124.0
2				111.4	111.4
FAULKNER				74.0	74.0
PULASKI				148.7	148.7
3				180.0	180.0
BENTON				180.0	180.0
4				80.5	80.5
GARLAND				112.0	112.0
MILLER				49.0	49.0
Benefit Bank / Fort Smith	116.3	84.2	84.9	109.1	88.2
3	126.5	96.7	91.1	78.0	95.5
BENTON	166.0		84.0	78.0	93.5
WASHINGTON	87.0	96.7	99.6		97.2
4			80.5		80.5
FRANKLIN			64.0		64.0
SCOTT			97.0		97.0
3 & 4	96.0	81.6	84.0	112.2	87.0
CRAWFORD			84.5	65.0	78.0
SEBASTIAN	96.0	81.6	83.8	183.0	89.4
BOKF, N.A. (d/b/a Bank of Arkansas) / Bentonville		21.2	94.1		59.6
3		21.2	94.1		59.6
BENTON		9.3	101.9		58.7
WASHINGTON		63.0	63.0		63.0
Centennial Bank / Conway	78.4	83.3	88.2	191.0	93.1
2	78.4	83.3	88.2	191.0	93.1
FAULKNER	83.7	97.5	97.2	191.0	109.5
PULASKI	75.2	55.0	79.0		74.7
SALINE			80.0		80.0
Delta Trust Mortgage, Inc. / Little Rock	35.5			76.3	70.0
2	35.5			86.3	75.0
FAULKNER	35.5			87.3	74.4
PULASKI				80.0	80.0

4				58.8	58.8
GRANT				58.8	58.8
Fairway Independent Mortgage Company / Little Rock	120.0	88.0	88.0	132.0	108.5
2	120.0	88.0	88.0	132.0	108.5
FAULKNER				152.0	152.0
PULASKI	120.0	72.0	72.0	122.0	101.6
SALINE		104.0	104.0		104.0
First Arkansas Mortgage / Jacksonville	100.3	58.0	66.2	105.5	79.3
1	142.0	39.0	47.0	110.0	77.0
LONOKE	142.0	39.0	47.0	110.0	77.0
2	79.6	64.3	66.9	101.0	72.7
FAULKNER	127.0				127.0
PULASKI	71.7	64.3	64.5		67.0
WHITE			86.0	101.0	93.5
4	204.0		98.0		151.0
COLUMBIA	204.0		98.0		151.0
First Financial Bank / Fort Smith	152.0	39.2	40.0	52.4	50.9
1		33.0	33.0		33.0
ARKANSAS		33.0	33.0		33.0
3				75.0	75.0
BENTON				75.0	75.0
4				20.0	20.0
FRANKLIN				20.0	20.0
3 & 4	152.0	39.9	40.6	52.5	51.3
CRAWFORD		36.0	36.0	47.2	46.4
SEBASTIAN	152.0	41.8	42.4	69.6	61.7
First Financial Bank / North Little Rock	78.0	53.3	50.4		60.5
2	78.0	53.3	50.4		60.5
FAULKNER	78.0		53.0		65.5
PULASKI		53.3	49.8		51.6
Iberiabank Mortgage Company / Bentonville	191.0	76.7	82.0		93.6
3	191.0	76.7	82.0		93.6
WASHINGTON	191.0	76.7	82.0		93.6
Iberiabank Mortgage Company / Bryant	104.0	120.5	91.0	90.0	99.4
2	104.0	120.5	91.0	90.0	99.4
PULASKI	76.0		62.0		66.7
SALINE	132.0	120.5	110.3	90.0	113.4
Iberiabank Mortgage Company / Conway	118.0				118.0
2	118.0				118.0
FAULKNER	118.0				118.0
Iberiabank Mortgage Company / Little Rock	91.0	84.9	76.8	70.8	80.5
2	91.0	84.9	76.8	70.8	80.5
FAULKNER	77.7	91.0	67.2	69.0	72.8

PULASKI	97.5	87.6	81.3	60.7	83.4
SALINE	85.5	68.3	73.9	94.0	79.3
WHITE			42.0		42.0
Iberiabank Mortgage Company / Unknown				117.0	117.0
2				117.0	117.0
PULASKI				117.0	117.0
Iberiabank Mortgage Company / West Memphis	150.7	64.6	72.1		77.8
1	150.7	64.6	72.1		77.8
CRAIGHEAD	232.0	61.0	61.0		118.0
CRITTENDEN	134.4	61.2	70.8		74.0
CROSS		91.0	91.0		91.0
ST. FRANCIS		99.0	99.0		99.0
Liberty Bank of Arkansas / Jonesboro	213.0	79.0	79.0		105.8
1	213.0	79.0	79.0		105.8
CRAIGHEAD	213.0	79.0	79.0		105.8
Liberty Bank of Arkansas / Russellville		116.5	85.4		94.3
1		120.0	120.0		120.0
CRAIGHEAD		120.0	120.0		120.0
3			64.7		64.7
POPE			64.7		64.7
4		113.0	113.0		113.0
LOGAN		113.0	113.0		113.0
Liberty Bank of Arkansas / Springdale	129.0				129.0
3	129.0				129.0
WASHINGTON	129.0				129.0
Logan Finance / Blytheville			57.5		57.5
1			57.5		57.5
MISSISSIPPI			57.5		57.5
Magna Bank / Memphis, TN		55.0	58.5		57.3
1		55.0	58.5		57.3
CRITTENDEN		55.0	58.5		57.3
Metropolitan National Bank / Little Rock	78.4	59.0	59.0	100.0	73.5
2	75.2	46.0	46.0	100.0	74.3
FAULKNER	77.0				77.0
PULASKI	69.0	46.0	46.0		59.8
SALINE	83.5			100.0	91.8
3	98.0				98.0
WASHINGTON	98.0				98.0
4		65.5	65.5		65.5
GARLAND		65.5	65.5		65.5
National Bank of Arkansas / Little Rock	95.0	41.3	53.4	129.4	81.9
1		41.3	49.3		45.3
CRAIGHEAD		41.3	49.3		45.3

2	95.0		59.5	129.4	106.2
FAULKNER				95.0	95.0
PULASKI	95.0		59.5	141.5	98.7
SALINE				174.0	174.0
One Bank & Trust, Little Rock		52.0	52.0		52.0
2		52.0	52.0		52.0
PULASKI		52.0	52.0		52.0
Prime Lending / Little Rock	178.0	97.0	110.7		109.0
2	178.0	97.0	104.9		106.0
PULASKI		97.0	103.0		100.0
SALINE	178.0		118.0		148.0
1 & 4			157.0		157.0
JEFFERSON			157.0		157.0
Prime Lending / Unknown		154.0	154.0		154.0
1		154.0	154.0		154.0
CRITTENDEN		154.0	154.0		154.0
Regions Mortgage, Inc. / Benton		125.5	99.5		108.2
2		125.5	109.7		116.0
SALINE		125.5	109.7		116.0
4			69.0		69.0
GARLAND			69.0		69.0
Regions Mortgage, Inc. / Conway				8.0	8.0
2				8.0	8.0
PULASKI				8.0	8.0
Regions Mortgage, Inc. / Jonesboro		109.0	109.0		109.0
1		109.0	109.0		109.0
CRAIGHEAD		130.0	130.0		130.0
GREENE		67.0	67.0		67.0
Regions Mortgage, Inc. / Little Rock	145.3	135.3	123.5		134.7
2	137.4	141.0	116.1		131.5
FAULKNER	117.0				117.0
PULASKI	140.3	141.0	116.1		12.5
3	209.0	140.0	160.0		167.3
BENTON	209.0		180.0		194.5
WASHINGTON		140.0	140.0		140.0
1 & 4		125.0	125.0		125.0
JEFFERSON		125.0	125.0		125.0
Simmons 1st Bank / Jonesboro		57.2	58.2		57.7
1		57.2	58.2		57.7
CRAIGHEAD		56.8	58.0		57.4
POINSETT		59.0	59.0		59.0
Simmons 1st National Bank / Pine Bluff		59.9	58.8		59.3
1		67.5	79.3		74.6

ARKANSAS		71.0	74.0		72.5
DESHA			100.0		100.0
LONOKE		64.0	64.0		64.0
2		66.0	66.0		66.0
PULASKI		66.0	66.0		66.0
1 & 4		58.4	54.3		56.1
JEFFERSON		58.4	54.3		56.1
3 & 4			76.0		76.0
SEBASTIAN			76.0		76.0
Summit Bank, Inc. / Benton		59.5	59.5		59.5
2		59.5	59.5		59.5
PULASKI		52.0	52.0		52.0
SALINE		67.0	67.0		67.0
Summit Bank, Inc. / Hot Springs	89.0	50.0	53.7		58.3
1	89.0				89.0
GARLAND	89.0				89.0
4		50.0	53.7		52.2
CLARK		57.0	57.0		57.0
GARLAND		43.0	52.0		49.0
The Carroll Mortgage Group, Inc. / Little Rock	87.7			115.3	92.6
2	89.1			115.3	94.0
PULASKI	93.2			108.5	95.5
SALINE	66.5			129.0	87.3
1 & 4	70.0				70.0
JEFFERSON	70.0				70.0
United Bank of Springdale / Conway	153.0	44.5	48.7		59.3
1	153.0	46.0	47.0		68.0
LONOKE	153.0	46.0	47.0		68.0
2		43.0	50.3		48.5
FAULKNER			47.0		47.0
PULASKI		43.0	52.0		49.0
United Bank of Springdale / Springdale		44.0	44.0		44.0
3		44.0	44.0		44.0
WASHINGTON		44.0	44.0		44.0
Wells Fargo Bank, N.A. / Unknown		100.7	100.7		100.7
3		100.7	100.7		100.7
WASHINGTON		100.7	100.7		100.7
Statewide Total	107.9	80.3	77.6	64.9	82.7

Homebuyer Counselors – Production

Homebuyer Counselor

Cong Dist

County

ADDI

DPA

ALL DOWNPAYMENT LOANS

No. Loans

\$ Amount

No. Loans

\$ Amount

No. Loans

\$ Amount

Argenta Neighborworks Homeownership Center	20	\$99,403.55	15	\$74,589.00	35	\$173,992.55
1			1	\$3,164.00	1	\$3,164.00
LONOKE			1	\$3,164.00	1	\$3,164.00
2	20	\$99,403.55	11	\$59,026.00	31	\$158,429.55
FAULKNER	1	\$4,620.00	1	\$6,000.00	2	\$10,620.00
PULASKI	18	\$88,817.55	10	\$53,026.00	28	\$141,843.55
SALINE	1	\$5,966.00			1	\$5,966.00
3			1	\$6,000.00	1	\$6,000.00
WASHINGTON			1	\$6,000.00	1	\$6,000.00
4			1	\$3,199.00	1	\$3,199.00
GARLAND			1	\$3,199.00	1	\$3,199.00
1 & 4			1	\$3,200.00	1	\$3,200.00
JEFFERSON			1	\$3,200.00	1	\$3,200.00
ARVAC, Inc.	3	\$19,570.00	3	\$14,763.00	6	\$34,333.00
1			1	\$5,000.00	1	\$5,000.00
LONOKE			1	\$5,000.00	1	\$5,000.00
2	3	\$19,570.00	2	\$9,763.00	5	\$29,333.00
FAULKNER	3	\$19,570.00	2	\$9,763.00	5	\$29,333.00
Better Community Development Inc.	6	\$35,079.30	5	\$24,385.00	11	\$59,464.30
2	6	\$35,079.30	5	\$24,385.00	11	\$59,464.30
FAULKNER	3	\$20,409.30			3	\$20,409.30
PULASKI	2	\$8,936.00	4	\$20,835.00	6	\$29,771.00
SALINE	1	\$5,734.00	1	\$3,550.00	2	\$9,284.00
Community Resources Tech	25	\$137,006.42	39	\$203,680.00	64	\$340,686.42
1			2	\$10,550.00	2	\$10,550.00
ARKANSAS			1	\$5,500.00	1	\$5,500.00
LONOKE			1	\$5,050.00	1	\$5,050.00
2	24	\$133,511.70	25	\$132,505.00	49	\$266,016.70
FAULKNER	5	\$30,600.00	1	\$6,000.00	6	\$36,600.00
PULASKI	16	\$80,782.33	19	\$98,505.00	35	\$179,287.33
SALINE	3	\$22,129.37	5	\$28,000.00	8	\$50,129.37
4	1	\$3,494.72			1	\$3,494.72
COLUMBIA	1	\$3,494.72			1	\$3,494.72
1 & 4			12	\$60,625.00	12	\$60,625.00

JEFFERSON			12	\$60,625.00	12	\$60,625.00
Crawford Sebastian CDC	4	\$14,444.00	30	\$128,022.00	34	\$142,466.00
1			1	\$2,890.00	1	\$2,890.00
ARKANSAS			1	\$2,890.00	1	\$2,890.00
3			1	\$5,125.00	1	\$5,125.00
BENTON			1	\$5,125.00	1	\$5,125.00
3 & 4	4	\$14,444.00	28	\$120,007.00	32	\$134,451.00
CRAWFORD			3	\$10,675.00	3	\$10,675.00
SEBASTIAN	4	\$14,444.00	25	\$109,332.00	29	\$123,776.00
Credit Counseling of Arkansas	9	\$42,982.37	31	\$156,263.00	40	\$199,245.37
3	9	\$42,982.37	31	\$156,263.00	40	\$199,245.37
BENTON	4	\$18,077.37	11	\$54,635.00	15	\$72,712.37
WASHINGTON	5	\$24,905.00	20	\$101,628.00	25	\$126,533.00
Dream Makers Counseling Agency, Inc.	22	\$128,833.77	43	\$221,237.00	65	\$350,070.77
1	1	\$2,152.75	2	\$8,560.00	3	\$10,712.75
GREENE			2	\$8,560.00	2	\$8,560.00
LONOKE	1	\$2,152.75			1	\$2,152.75
2	21	\$126,681.02	37	\$191,477.00	58	\$318,158.02
FAULKNER	2	\$14,341.02	2	\$6,376.00	4	\$20,717.02
PULASKI	17	\$102,630.00	25	\$129,586.00	42	\$232,216.00
SALINE	2	\$9,710.00	10	\$55,515.00	12	\$65,225.00
3			3	\$15,300.00	3	\$15,300.00
BENTON			1	\$5,400.00	1	\$5,400.00
WASHINGTON			2	\$9,900.00	2	\$9,900.00
1 & 4			1	\$5,900.00	1	\$5,900.00
JEFFERSON			1	\$5,900.00	1	\$5,900.00
Family Service Agency	5	\$30,460.00	4	\$21,508.00	9	\$51,968.00
2	5	\$30,460.00	4	\$21,508.00	9	\$51,968.00
FAULKNER	3	\$20,610.00	4	\$21,508.00	7	\$42,118.00
PULASKI	2	\$9,850.00			2	\$9,850.00
Home Source, Inc.	1	\$4,962.00	3	\$14,870.00	4	\$19,832.00
1	1	\$4,962.00			1	\$4,962.00
ARKANSAS	1	\$4,962.00			1	\$4,962.00
4			3	\$14,870.00	3	\$14,870.00
CLARK			1	\$6,000.00	1	\$6,000.00
HOT SPRING			1	\$2,870.00	1	\$2,870.00
MILLER			1	\$6,000.00	1	\$6,000.00
In Affordable Housing	31	\$159,021.13	16	\$82,533.00	47	\$241,554.13

1	2	\$9,871.88			2	\$9,871.88
LONOKE	2	\$9,871.88			2	\$9,871.88
2	28	\$143,655.35	15	\$78,633.00	43	\$222,288.35
FAULKNER	3	\$15,288.02			3	\$15,288.02
PULASKI	23	\$118,462.33	11	\$58,381.00	34	\$176,843.33
SALINE	2	\$9,905.00	4	\$20,252.00	6	\$30,157.00
1 & 4	1	\$5,493.90	1	\$3,900.00	2	\$9,393.90
JEFFERSON	1	\$5,493.90	1	\$3,900.00	2	\$9,393.90
Jonesboro urban Renewal & Housing Authority	1	\$4,723.67	6	\$26,639.00	7	\$31,362.67
1	1	\$4,723.67	6	\$26,639.00	7	\$31,362.67
CRAIGHEAD	1	\$4,723.67	6	\$26,639.00	7	\$31,362.67
Mississippi County EOC	6	\$25,200.85	37	\$176,278.00	43	\$201,478.85
1	6	\$25,200.85	37	\$176,278.00	43	\$201,478.85
CRAIGHEAD	1	\$5,267.85	13	\$72,872.00	14	\$78,139.85
CRITTENDEN	5	\$19,933.00	19	\$76,706.00	24	\$96,639.00
CROSS			1	\$5,500.00	1	\$5,500.00
GREENE			2	\$9,200.00	2	\$9,200.00
POINSETT			1	\$6,000.00	1	\$6,000.00
ST. FRANCIS			1	\$6,000.00	1	\$6,000.00
One Stop Homeowners Center			1	\$3,380.00	1	\$3,380.00
4			1	\$3,380.00	1	\$3,380.00
GARLAND			1	\$3,380.00	1	\$3,380.00
Promise Land CDC			1	\$5,761.00	1	\$5,761.00
2			1	\$5,761.00	1	\$5,761.00
SALINE			1	\$5,761.00	1	\$5,761.00
Universal Housing Development			3	\$11,750.00	3	\$11,750.00
2			1	\$6,000.00	1	\$6,000.00
FAULKNER			1	\$6,000.00	1	\$6,000.00
3			1	\$3,600.00	1	\$3,600.00
POPE			1	\$3,600.00	1	\$3,600.00
4			1	\$2,150.00	1	\$2,150.00
LOGAN			1	\$2,150.00	1	\$2,150.00
Unknown	23	\$108,322.04	8	\$44,745.00	31	\$153,067.04
1	2	\$9,988.00	1	\$6,000.00	3	\$15,988.00
CRAIGHEAD	1	\$7,800.00	1	\$6,000.00	2	\$13,800.00
GARLAND	1	\$2,188.00			1	\$2,188.00
2	17	\$80,811.00	5	\$30,000.00	22	\$110,811.00
FAULKNER	2	\$10,500.00			2	\$10,500.00

PULASKI	12	\$53,800.00	4	\$24,000.00	16	\$77,800.00
SALINE	3	\$16,511.00	1	\$6,000.00	4	\$22,511.00
3	2	\$9,165.04			2	\$9,165.04
BENTON	1	\$4,800.00			1	\$4,800.00
WASHINGTON	1	\$4,365.04			1	\$4,365.04
4			1	\$2,745.00	1	\$2,745.00
GARLAND			1	\$2,745.00	1	\$2,745.00
1 & 4	1	\$4,320.00	1	\$6,000.00	2	\$10,320.00
JEFFERSON	1	\$4,320.00	1	\$6,000.00	2	\$10,320.00
3 & 4	1	\$4,038.00			1	\$4,038.00
SEBASTIAN	1	\$4,038.00			1	\$4,038.00
Grand Total	156	\$810,009.10	245	\$1,210,403.00	401	\$2,020,412.10

Homebuyer Counselors – Days from Reservation to Closing Approval

Originator / Branch

Cong Dist

County

Average Days Reservation to Closing Approval

ADDI

DPA

H2O

MCC

Overall

Argenta Neighborworks Homeownership Center		77.0	66.4		71.7
1			53.2		53.2
CRAIGHEAD			56.8		56.8
LONOKE			39.0		39.0
2		77.0	73.5		75.2
FAULKNER			22.0		22.0
PULASKI		77.0	78.2		77.6
3			53.0		53.0
WASHINGTON			53.0		53.0
4			77.0		77.0
GARLAND			77.0		77.0
1 & 4			49.0		49.0
JEFFERSON			49.0		49.0
ARVAC, Inc.			65.5		65.5
1			46.0		46.0
LONOKE			46.0		46.0
2			85.0		85.0
FAULKNER			85.0		85.0
Better Community Development Inc.			89.4		89.4
2			89.4		89.4
PULASKI			89.8		89.8
SALINE			88.0		88.0

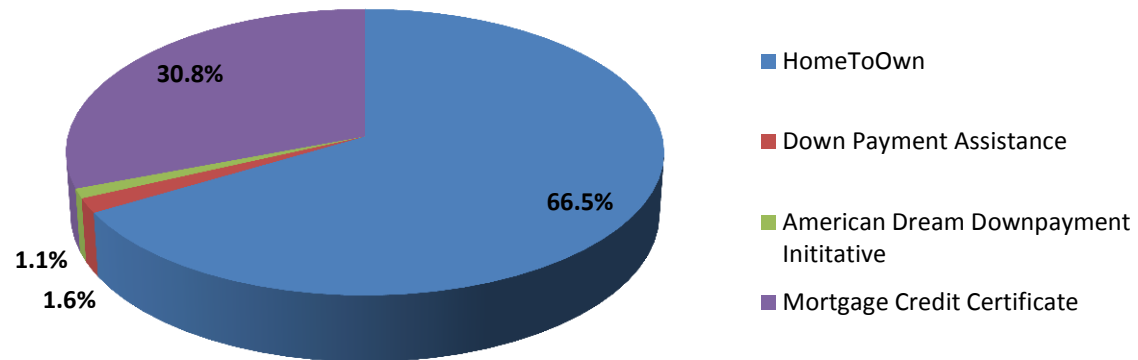
Community Resources Tech			74.4		74.4
1			69.0		69.0
ARKANSAS			74.0		74.0
LONOKE			64.0		64.0
2			83.5		83.5
FAULKNER			74.7		74.7
PULASKI			82.2		82.2
SALINE			92.8		92.8
1 & 4			54.3		54.3
JEFFERSON			54.3		54.3
Crawford Sebastian CDC			71.4		71.4
1			33.0		33.0
ARKANSAS			33.0		33.0
3			143.0		143.0
BENTON			143.0		143.0
3 & 4			70.5		70.5
CRAWFORD			36.0		36.0
SEBASTIAN			73.7		73.7
Credit Counseling of Arkansas			88.9		88.9
3			88.9		88.9
BENTON			93.0		93.0
WASHINGTON			86.3		86.3
Dream Makers of Housing Counseling Agency, Inc.			84.4		84.4
1			54.0		54.0
GREENE			54.0		54.0
2			85.1		85.1
FAULKNER			69.0		69.0
PULASKI			74.0		74.0
SALINE			115.4		115.4
3			68.5		68.5
BENTON			47.0		47.0
WASHINGTON			90.0		90.0
1 & 4			116.0		116.0
JEFFERSON			116.0		116.0
Family Service Agency			120.8		120.8
2			120.8		120.8
FAULKNER			120.8		120.8
Home Source, Inc.			166.3		166.3
4			166.3		166.3
CLARK			57.0		57.0
HOT SPRING			165.0		165.0
MILLER			277.0		277.0
In Affordable Housing		64.0	84.3		83.3

2		64.0	85.5		84.4
PULASKI		64.0	80.3		79.3
SALINE			105.0		105.0
1 & 4			61.0		61.0
JEFFERSON			61.0		61.0
Jonesboro Urban Renewal & Housing Authority			65.7		65.7
1			65.7		65.7
CRAIGHEAD			65.7		65.7
Mississippi County EOC			74.2		74.2
1			74.2		74.2
CRAIGHEAD			88.2		88.2
CRITTENDEN			64.6		64.6
CROSS			91.0		91.0
GREENE			67.0		67.0
POINSETT			59.0		59.0
ST. FRANCIS			99.0		99.0
One Stop Homeowners Center			43.0		43.0
4			43.0		43.0
GARLAND			43.0		43.0
Promise Land CDC			63.0		63.0
2			63.0		63.0
FAULKNER			23.0		23.0
SALINE			103.0		103.0
Universal Housing Development			81.3		81.3
2			71.0		71.0
FAULKNER			71.0		71.0
3			60.0		60.0
POPE			60.0		60.0
4			113.0		113.0
LOGAN			113.0		113.0
Unknown or Not Identified	107.9	82.9	77.1	64.9	82.1
1	142.2	70.5	74.5	110.0	82.5
ARKANSAS	115.0	52.0	61.0		70.0
CRAIGHEAD	203.3	80.2	57.0		93.1
CRITTENDEN	134.4	65.8	89.0		82.7
CROSS		91.0			91.0
DESHA			100.0		100.0
GARLAND	89.0				89.0
GREENE		60.5	62.0		61.0
LONOKE	121.0	49.7	64.0	110.0	77.4
MISSISSIPPI			57.5		57.5
POINSETT		59.0			59.0
ST. FRANCIS		99.0			99.0

2	100.9	94.7	74.6	73.6	88.3
FAULKNER	81.5	100.2	70.6	102.4	87.1
PULASKI	103.5	89.9	74.7	49.3	85.5
SALINE	116.7	107.3	83.6	97.6	103.6
WHITE			64.0	98.8	87.2
3	136.9	74.9	86.8	102.7	89.7
BENTON	151.6	51.3	99.3	102.7	88.6
POPE		80.0	64.7		68.5
WASHINGTON	124.7	88.0	80.2		93.3
4	204.0	112.3	66.1	59.4	79.0
CLARK		57.0			57.0
COLUMBIA	204.0		98.0		151.0
FRANKLIN			64.0	20.0	42.0
GARLAND		58.0	61.3	112.0	67.1
GRANT				58.8	58.8
HOT SPRING		165.0			165.0
LOGAN		113.0	63.2		70.3
MILLER		277.0		49.0	163.0
POLK			43.0		43.0
SCOTT			71.0		71.0
1 & 4	76.0	65.6	80.2		69.7
JEFFERSON	76.0	65.6	80.2		69.7
3 & 4	122.4	74.5	83.3	57.6	68.5
CRAWFORD		36.0	76.8	48.5	52.2
SEBASTIAN	122.4	79.1	85.9	83.6	85.4
Statewide Total	107.9	75.6	82.3	64.9	82.4

HOMEOWNERSHIP TOTAL =
\$73,804,311 (Rounded)

HOMEOWNERSHIP TOTAL FY2013



AFFORDABLE HOUSING

Tables included:

- General Statistics
- Loan Closings in FY2013
- American Dream Downpayment Initiative (No 1st loan) – General Statistics
- Other Affordable Housing General Statistics

BOARD APPROVED FY13 - LOW INCOME HOUSING TAX CREDITS, HOME AND CHDO

General Statistics (Rounded)

CD	County	Total Units	Program Units	Federal LIHTC		State LIHTC		HOME		CHDO		Total	
				Dollar Amount	Mean per Unit Amt.	Dollar Amount	Mean per Unit Amt.	Dollar Amount	Mean per Unit Amt.	Dollar Amount	Mean Per Unit Amt.	Dollar Amount	Mean per Unit Amt.
1	Crittenden	56	56	\$600,000	\$10,714	\$120,000	\$2,143	\$450,000	\$8,036			\$1,170,000	\$20,893
		51	50	\$625,000	\$12,500	\$125,000	\$2,500	\$450,000	\$9,000			\$1,200,000	\$24,000
	Crittenden Total	107	106	\$1,225,000	\$11,557	\$245,000	\$2,311	\$900,000	\$8,491			\$2,370,000	\$22,358
	Greene	32	32	\$485,430	\$15,170							\$485,430	\$15,170
	Green Total	32	32	\$485,430	\$15,170							\$485,430	\$15,170
	Lawrence	25	24	\$177,833	\$7,410			\$219,300	\$9,138			\$397,133	\$16,547
	Lawrence Total	25	24	\$177,833	\$7,410			\$219,300	\$9,138			\$397,713	\$16,547
CD 1 Total		164	162	\$1,888,263	\$11,656	\$245,000	\$1,512	\$1,119,300	\$6,909			\$3,252,563	\$20,078
2	Faulkner	51	50	\$600,000	\$12,000					\$900,000	\$18,000	\$1,500,000	\$30,000
	Faulkner Total	51	50	\$600,000	\$12,000					\$900,000	\$18,000	\$1,500,000	\$30,000
	Pulaski	25	24	\$206,083	\$8,587	\$226,000	\$9,417					\$432,083	\$18,003
			124					\$1,300,000	\$10,484			\$1,300,000	\$10,484
			118					\$1,300,000	\$11,017			\$1,300,000	\$11,017
	Pulaski Total	N/A	266	\$206,083	\$775	\$226,000	\$850	\$2,600,000	\$9,774			\$3,032,083	\$11,399
	White	48	47	\$600,000	\$12,766			\$450,000	\$9,574			\$1,050,000	\$22,340
		52	51	\$600,000	\$11,765			\$450,000	\$8,824			\$1,050,000	\$20,588
	White Total	100	98	\$1,200,000	\$12,245			\$900,000	\$9,184			\$2,100,000	\$21,429
CD 2 Total		176	414	\$2,006,083	\$4,846	\$226,000	\$546	\$3,500,000	\$8,454	\$900,000	\$2,174	\$6,632,083	\$16,020
3	Boone	40	40	\$600,000	\$15,000	\$450,000	\$11,250					\$1,050,000	\$26,250
	Boone Total	40	40	\$600,000	\$15,000	\$450,000	\$11,250					\$1,050,000	\$26,250
	Marion	48	48	\$522,634	\$10,888			\$450,000	\$9,375			\$972,634	\$20,263
	Marion Total	48	48	\$522,634	\$10,888			\$450,000	\$9,375			\$972,634	\$20,263
CD 3 Total		88	88	\$1,122,634	\$12,757	\$450,000	\$5,114	\$450,000	\$5,114			\$2,022,634	\$22,984
4	Columbia	40	40	\$600,000	\$15,000							\$600,000	\$15,000
	Columbia Total	40	40	\$600,000	\$15,000							\$600,000	\$15,000
	Franklin	45	44	\$406,927	\$9,248	\$450,000	\$10,227					\$856,927	\$19,476
	Franklin Total	45	44	\$406,927	\$9,248	\$450,000	\$10,227					\$856,927	\$19,476
	Miller	47	46	\$625,000	\$13,587	\$50,000	\$10,870			\$900,000	\$19,565	\$1,530,000	\$33,261

	Miller Total	47	46	\$625,000	\$13,587	\$50,000	\$10,870			\$900,000	\$19,565	\$1,530,000	\$33,261
	Union	51	50	\$600,000	\$12,000	\$450,000	\$9,000					\$1,050,000	\$21,000
	Union Total	51	50	\$600,000	\$12,000	\$450,000	\$9,000					\$1,050,000	\$21,000
CD 4 Total		183	180	\$2,231,927	\$12,400	\$950,000	\$5,278			\$900,000	\$5,000	\$4,081,927	\$22,677
Statewide Total		611	844	\$7,248,907	\$8,589	\$1,871,000	\$2,217	\$5,069,300	\$6,006	\$1,800,000	\$2,133	\$15,989,207	\$18,945

Loan Closings in FY 2013 of Previous HOME Program
Project Fundings

Loans shown on the HOME's Program Pipeline Report as closed 7/1/2012 – 6/30/2013 are included in this information. These projects' may have been approved by the board in previous fiscal years.
Informational purposes only – not add to total for Affordable Housing

CD	County	No. Units	Total Amount Approved	Mean Amount Approved	Dates of Approvals
1	Crittenden	1	\$89,899	\$89,899	4/22/2013 & 5/1/2013
		1	\$89,899	\$89,899	
		1	\$89,899	\$89,899	
		1	\$89,899	\$89,899	
		1	\$89,899	\$89,899	
	Crittenden Total	5	\$449,495	\$89,899	
	Lonoke & Prairie	1	\$84,100	\$84,100	11/21/2012 & 3/28/2013
		1	\$90,000	\$90,000	
		1	\$25,000	\$25,000	
	Lonoke & Prairie Total	3	\$199,100	\$66,367	
	Mississippi	5	\$495,000	\$99,000	9/1/2012
	Mississippi Total	5	\$495,000	\$99,000	
	Monroe	7	\$248,945	\$35,564	1/29/2013
	Monroe Total	7	\$248,945	\$35,564	
	Phillips	1	\$90,000	\$90,000	10/17/2012 & 10/19/2012
		1	\$90,000	\$90,000	
		1	\$90,000	\$90,000	
	Phillips Total	3	\$270,000	\$90,000	
CD 1 Total		23	\$1,662,540	\$72,284	7/1/2012

2	Pulaski	9	\$450,000	\$50,000	
	Pulaski Total	9	\$450,000	\$50,000	
CD 2 Total		9	\$450,000	\$50,000	3/29/2013
3	Pope	10	\$900,000	\$90,000	
	Pope Total	10	\$900,000	\$90,000	7/31/2013 & 5/9/2013
	Washington	5	\$450,000	\$90,000	
		1	\$450,000	\$450,000	
	Washington Total	6	\$900,000	\$150,000	
CD 3 Total		16	\$1,800,000	\$112,500	
4	Bradley	1	\$89,000	\$89,000	5/29/2013
		1	\$89,000	\$89,000	
		1	\$23,500	\$23,500	
		1	\$24,865	\$24,865	
		1	\$24,950	\$24,950	
		1	\$24,695	\$24,695	
	Bradley Total	6	\$276,010	\$46,002	
CD 4 Total		6	\$276,010	\$46,002	
1 & 4	Desha & Drew	1	\$90,000	\$90,000	5/30/2013
	Desha & Drew	1	\$90,000	\$90,000	
CD 1 & 4 Total		1	\$90,000	\$90,000	
3 & 4	Crawford & Sebastian	1	\$84,880	\$84,880	4/30/2013 & 5/10/2013
	Crawford & Sebastian	1	\$90,000	\$90,000	
	Crawford & Sebastian	1	\$89,839	\$89,839	
	Crawford & Sebastian Total	3	\$264,719	\$88,240	
	Crawford, Sebastian & Franklin	1	\$24,300	\$24,300	10/29/2012
	Crawford, Sebastian & Franklin Total	1	\$24,300	\$24,300	
	Sebastian	1	\$250,000	\$250,000	11/29/2012
	Sebastian Total	1	\$250,000	\$250,000	
CD 3 & 4 Total		5	\$539,019	\$107,804	
Statewide Total		60	\$4,817,569	\$80,293	

AMERICAN DREAM DOWNPAYMENT INITIATIVE (NO 1ST LOAN)

General Statistics

CONG DIST	COUNTY	NO. LOANS	TOTAL LOAN AMOUNT	AVERAGE LOAN AMOUNT
1	Craighead	5	\$26,040.00	\$5,208.00
	Crittenden	5	\$22,140.00	\$4,428.00
	Lonoke	1	\$5,040.00	\$5,040.00
	CD 1 Total	11	\$53,220.00	\$4,838.18
2	Conway	1	\$5,100.00	\$5,100.00
	Faulkner	34	\$206,122.00	\$6,062.41
	Pulaski	189	\$939,672.00	\$4,971.81
	Pulaski or Saline (depending on street address)	47	\$119,112.11	\$2,534.30
	Saline	11	\$68,750.00	\$6,250.00
	White	1	\$5,040.00	\$5,040.00
	CD 2 Total	283	\$1,343,796.11	\$4,748.40
3	Benton	3	\$13,600.00	\$4,533.33
	Washington	3	\$13,290.00	\$4,430.00
	CD 3 Total	6	\$26,890.00	\$4,481.67
4	Bradley	1	\$6,300.00	\$6,300.00
	Garland	1	\$3,330.00	\$3,330.00
	CD 4 Total	2	\$9,630.00	\$4,815.00
Part CD 1 & Part CD 4	Jefferson	4	\$20,070.00	\$5,017.50
	Part CD 1 & Part CD 4 Total	4	\$20,070.00	\$5,017.50
Part CD 3 & Part CD 4	Sebastian	13	\$65,423.00	\$5,032.54
	Part CD 3 & Part CD 4 Total	13	\$65,423.00	\$5,032.54
Statewide Total		319	\$1,519,029.11	\$4,761.85

OTHER AFFORDABLE HOUSING

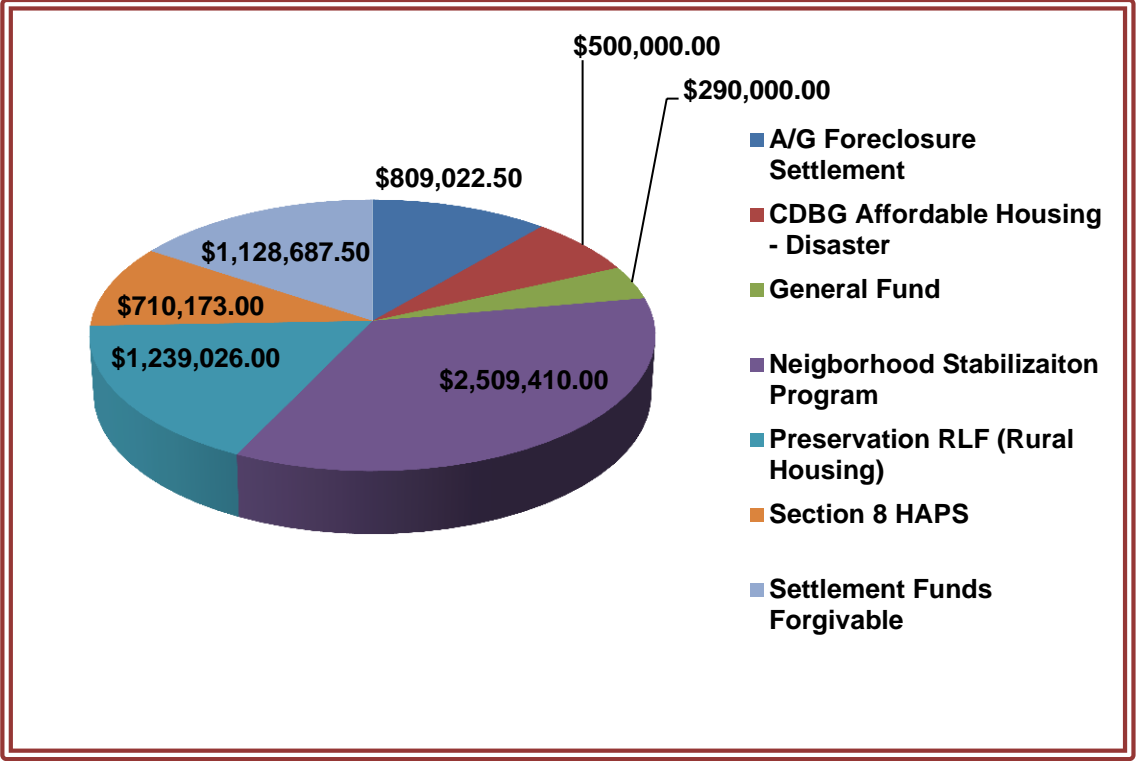
General Statistics

CD	COUNTY	PROGRAM	NO. LOANS	TOTAL \$ AMOUNT	MEAN LOAN AMOUNT
1	Arkansas	A/G Foreclosure Settlement	3	\$135,000.00	\$45,000.00
		Settlement Funds Forgivable	4	\$160,000.00	\$40,000.00
		Arkansas Total	7	\$295,000.00	\$42,142.86
	Baxter	Preservation RLF (Rural Housing)	1	\$171,444.00	\$171,444.00

	Baxter Total		1	\$171,444.00	\$171,444.00
	Chicot	A/G Foreclosure Settlement	4	\$179,775.00	\$44,943.75
		Settlement Funds Forgivable	5	\$224,700.00	\$44,940.00
	Chicot Total		9	\$404,475.00	\$44,941.67
	Crittenden	A/G Foreclosure Settlement	5	\$224,747.50	\$44,949.50
		Settlement Funds Forgivable	5	\$224,747.50	\$44,949.50
	Crittenden Total		10	\$449,495.00	\$44,949.50
	Desha	A/G Foreclosure Settlement	2	\$90,000.00	\$45,000.00
		Preservation RLF (Rural Housing)	3	\$495,000.00	\$165,000.00
		Settlement Funds Forgivable	5	\$164,940.00	\$32,988.00
	Desha Total		10	\$749,940.00	\$74,994.00
	Lonoke	General Fund	1	\$290,000.00	\$290,000.00
	Lonoke Total		1	\$290,000.00	\$290,000.00
	Phillips	Section 8 HAPS	1	\$250,000.00	\$250,000.00
	Phillips Total		1	\$250,000.00	\$250,000.00
	St. Francis	A/G Foreclosure Settlement	2	\$89,500.00	\$44,750.00
		Settlement Funds Forgivable	2	\$89,500.00	\$44,750.00
	St. Francis Total		4	\$179,000.00	\$44,750.00
CD 1 Total		43	\$2,789,354.00	\$64,868.70	
2	Pulaski	CDBG Affordable Housing – Disaster	1	\$500,000.00	\$500,000.00
		Neighborhood Stabilization Program	1	\$464,705.00	\$464,705.00
	Pulaski Total		2	\$964,705.00	\$482,352.50
	Saline	Neighborhood Stabilization Program	1	\$2,044,705.00	\$2,044,705.00
	Saline Total		1	\$2,044,705.00	\$2,044,705.00
	White	Section 8 HAPS	1	\$93,000.00	\$93,000.00
White Total		1	\$93,000.00	\$93,000.00	
CD 2 Total		4	\$3,102,410.00	\$775,602.50	
4	Drew	A/G Foreclosure Settlement	2	\$90,000.00	\$45,000.00
		Settlement Funds Forgivable	3	\$114,800.00	\$38,266.67
	Drew Total		5	\$204,800.00	\$40,960.00
	Garland	Section 8 HAPS	1	\$250,000.00	\$250,000.00
	Garland Total		1	\$250,000.00	\$250,000.00
	Lafayette	Settlement Funds Forgivable	2	\$150,000.00	\$75,000.00
Lafayette Total		2	\$150,000.00	\$75,000.00	
CD 4 Total		8	\$604,800.00	\$75,600.00	
Parts 3 & 4	Crawford	Preservation RLF (Rural Housing)	1	\$314,479.00	\$314,479.00
	Crawford Total		1	\$314,479.00	\$314,479.00
	Sebastian	Preservation RLF (Rural Housing)	1	\$258,103.00	\$258,103.00
		Section 8 HAPS	1	\$117,173.00	\$117,173.00
	Sebastian Total		2	\$375,276.00	\$187,638.00
Parts 3 & 4 Total		3	\$689,755.00	\$229,918.33	

Statewide Total		58	\$7,186,319.00	\$123,902.05
-----------------	--	----	----------------	--------------

Chart - Other Affordable Housing by Program



AFFORDABLE HOUSING TOTAL =
\$24,694,555 (Rounded)



DEVELOPMENT FINANCE

ACTIVITY BY CONGRESSIONAL DISTRICT & COUNTY

General Statistics

Program	CD	County	No. Loans	Total \$ Amount	Mean Loan Amount
ADFA General Fund	4	Columbia	1	\$2,000,000.00	\$2,000,000.00
		Garland	2	\$560,000.00	\$280,000.00
		Hot Spring	1	\$1,230,000.00	\$1,230,000.00
	CD 4 Total		4	\$3,790,000.00	\$947,500.00
ADFA General Fund Total			4	\$3,790,000.00	\$947,500.00
ADFA Guaranteed Bonds	1	Arkansas	1	\$900,000.00	\$900,000.00
	CD 1 Total		1	\$900,000.00	\$900,000.00
	2	Pulaski	2	\$6,858,181.76	\$3,429,090.88
	CD 2 Total		2	\$6,858,181.76	\$3,429,090.88
	4	Columbia	1	\$2,000,000.00	\$2,000,000.00
	CD 4 Total		1	\$2,000,000.00	\$2,000,000.00
	Part CD 3 & Part CD 4	Crawford	1	\$2,155,000.00	\$2,155,000.00
	Part CD 3 & Part CD 4 Total		1	\$2,155,000.00	\$2,155,000.00
ADFA Guaranteed Bonds Total			5	\$11,913,181.76	\$2,382,636.35
AEDC / Other Guaranteed Bonds	1	Arkansas	1	\$900,000.00	\$900,000.00
	CD 1 Total		1	\$900,000.00	\$900,000.00
	2	Pulaski	1	\$2,340,454.48	\$2,340,454.48
	CD 2 Total		1	\$2,340,454.48	\$2,340,454.48
	Part CD 3 & Part CD 4	Crawford	1	\$2,155,000.00	\$2,155,000.00
	Part CD 3 & Part CD 4 Total		1	\$2,155,000.00	\$2,155,000.00
AEDC / Other Guaranteed Bonds Total			3	\$5,395,454.48	\$1,798,484.83
Capital Access Loan Program - Public Funds	1	Desha	3	\$2,340.00	\$780.00
		Marion	1	\$450.00	\$450.00
		Woodruff	1	\$3,171.73	\$3,171.73
	CD 1 Total		5	\$5,961.73	\$1,192.35
	2	Pulaski	2	\$2,491.99	\$1,246.00
		Van Buren	2	\$2,840.00	\$1,420.00
	CD 2 Total		4	\$5,331.99	\$1,333.00
	3	Benton	3	\$1,350.00	\$450.00
		Washington	5	\$2,475.00	\$495.00
	CD 3 Total		8	\$3,825.00	\$478.13
	4	Madison	1	\$450.00	\$450.00
		Miller	1	\$465.00	\$465.00
CD 4 Total		2	\$915.00	\$457.50	

	Part CD 1 & Part CD 3		Newton	1	\$450.00	\$450.00
	Part CD 1 & Part CD 3 Total			1	\$450.00	\$450.00
	Part CD 1 & Part CD 4		Jefferson	1	\$2,113.75	\$2,113.75
	Part CD 1 & Part CD 4 Total			1	\$2,113.75	\$2,113.75
	Part CD 3 & Part CD 4		Crawford	1	\$450.00	\$450.00
	Part CD 3 & Part CD 4 Total			1	\$450.00	\$450.00
Capital Access Loan Program - Public Funds Total				22	\$19,047.47	\$865.79
Forgivable Safe Drinking Water	3		Benton	1	\$600,000.00	\$600,000.00
	CD 3 Total			1	\$600,000.00	\$600,000.00
	4	Columbia		1	\$1,331,000.00	\$1,331,000.00
		Lafayette		1	\$1,700,000.00	\$1,700,000.00
		Ouachita		1	\$3,000,000.00	\$3,000,000.00
CD 3 Total			3	\$6,031,000.00	\$2,010,333.33	
Forgivable Safe Drinking Water				4	\$6,631,000.00	\$1,657,750.00
Forgivable Wastewater	Part CD 3 & Part CD 4		Sebastian	1	\$2,200,000.00	\$2,200,000.00
	Part CD 3 & Part CD 4 Total			1	\$2,200,000.00	\$2,200,000.00
Forgivable Wastewater Total				1	\$2,200,000.00	\$2,200,000.00
Non-Guaranteed Bonds	2		Pulaski	1	\$4,190,000.00	\$4,190,000.00
	CD 2 Total			1	\$4,190,000.00	\$4,190,000.00
Non-Guaranteed Wastewater Bonds Total				1	\$4,190,000.00	\$4,190,000.00
Safe Drinking Water Revolving Loan Fund	2	Saline		1	\$2,200,000.00	\$2,200,000.00
		White		1	\$3,000,000.00	\$3,000,000.00
	CD 2 Total			2	\$5,200,000.00	\$2,600,000.00
Safe Drinking Water Revolving Loan Fund Total				2	\$5,200,000.00	\$2,600,000.00
Small Business Credit Initiative (SSBCI)	1		Desha	1	\$5,000.00	\$5,000.00
	CD 1 Total			1	\$5,000.00	\$5,000.00
	2		Pulaski	1	\$500,000.00	\$500,000.00
	CD 2 Total			1	\$500,000.00	\$500,000.00
	4	Columbia		1	\$350,000.00	\$350,000.00
		Hot Spring		1	\$140,000.00	\$140,000.00
	CD 4 Total			2	\$490,000.00	\$245,000.00
	Part CD 3 & Part CD 4		Crawford	1	\$700,000.00	\$700,000.00
Part CD 3 & Part CD 4 Total			1	\$700,000.00	\$700,000.00	
Small Business Credit Initiative (SSBCI) Total				5	\$1,695,000.00	\$339,000.00
State Facilities Financing	Unknown - Considered as part of Statewide Services			4	\$9,800,000.00	\$2,450,000.00
	Statewide Services Total			4	\$9,800,000.00	\$2,450,000.00
State Facilities Financing Total				4	\$9,800,000.00	\$2,450,000.00
Venture Capital Investment Trust	2		Pulaski	2	\$225,000.00	\$112,500.00
	CD 2 Total			2	\$225,000.00	\$112,500.00
	3		Benton	1	\$114,521.40	\$114,521.40

		Washington	1	\$100,000.00	\$100,000.00
	CD 3 Total		2	\$214,521.40	\$107,260.70
Venture Capital Investment Trust Total			4	\$439,521.40	\$109,880.35
Wastewater System Revolving Loan Fund	1	Lee	1	\$500,000.00	\$500,000.00
	CD 1 Total		1	\$500,000.00	\$500,000.00
	2	Pulaski	2	\$57,000,000.00	\$28,500,000.00
		Saline	1	\$8,500,000.00	\$8,500,000.00
		CD 2 Total	3	\$65,500,000.00	\$21,833,333.33
Wastewater System Revolving Loan Fund Total			4	\$66,000,000.00	\$16,500,000.00
STATEWIDE TOTAL			59	\$117,273,205.11	\$1,987,681.44

DEVELOPMENT FINANCE TOTAL =
\$117,273,205 (Rounded)

FY2013 FUNDING - TOTAL ALL PROGRAMS
\$215,772,072 (Rounded)

TENANTS IN TAX CREDIT PROPERTIES

as of 12/31/2012

Tables included:

- General Statistics
- Household Demographics
- Household Monetary Statistics

General Statistics

Cong Dist	County	Projects Included	Total Properties in Analyses	Total Units in Properties	Percent Units in Analyses	Total Properties	No. in Families	Pct Children	Pct Students
1	Arkansas	Cypress Point Apartments, GardenWalk of Dewitt, Hickory Square Apartments, Hopewood Townhouses, Magnolia Lane Apartments, Valley Estates of Stuttgart	6	185	62.2%	107	193	37.3%	6.2%
	Baxter	Cotter Senior Citizens Apartments, Gassville Gardens Apartments, Keystone, Mountain Station Apartments, Mountain Station II Apartments, Mountainview Estates, Norfolk Villas, Park West Patio Homes, Park West Senior Citizens, Park West Village, Promenade Apartments, Summerhill III Apartments, Valley Estates of Mountain Home	13	449	56.3%	253	461	35.1%	14.3%
	Chicot	Belview Place Apartments, Chicot Lake Apartments, Dermott Terrace, Eudora Terrace, Lakeside Apartments, Old Lakeshore Apartments	6	205	71.2%	146	265	38.9%	7.5%
	Clay	Park Place Apartments-Piggott, Savannah Park of Rector	2	95	31.6%	30	32	0.0%	0.0%
	Cleburne	Valley Estates of Heber Springs	1	96	64.6%	62	56	55.4%	33.9%
	Craighead	Caraway Commons, Cedar Park Apartments, Garden Manor Apartments, North Acres Apartments, Sunset Estates of Jonesboro, The Ridge at Jonesboro Phase II, The Villas of Jonesboro	8	452	64.6%	292	767	53.3%	12.8%

	Crittenden	Arrington Estates of West Memphis, Broadway Terrace, Earle Apartments, Fairways at Marion I Apartments, Fairways at Marion II, Families First, Families First II, Malcolm Manor, Meadows at West Memphis, North Oaks Apartments, Park Plaza Apartments I, Park Plaza Apartments II, Park Plaza IV, Rainer Village, Senior Residences at West Memphis, The Ridge at West Memphis, The Ridge at West Memphis-Phase II, The Villas of West Memphis, Turrell Meadows	19	992	77.5%	825	2,129	50.3%	5.0%
	Cross	Ron Wes Apartments, Stonebrook Park Homes of Wynne	2	45	91.1%	41	129	50.4%	39.5%
	Desha	Centennial Apartments, Chateau Desha Apartments, Dumas Scattered Site, Mitchellville Villas, Northview Apartments, Oak Grove Apartments-McGehee, Reed Terrace, The Meadows Apartments-Dumas, Valley View Apartments	9	213	51.2%	109	267	47.6%	5.2%
	Fulton	Westside Apartments	1	28	46.4%	13	17	11.8%	0.0%
	Greene	Marmaduke Villa Apartments	1	12	100.0%	12	12	0.0%	0.0%
	Izard	Calico Pines, Calico Terrace	2	56	53.6%	30	49	24.5%	10.2%
	Jackson	Ashton Park Apartments, CRDC Jackson Homes LP, Kenmont Apartments, Riverview Apartments-Tuckerman, Village Creek Apartments	5	132	68.9%	91	141	21.3%	2.8%
	Lawrence	Cottonwood Apartments-Walnut Ridge, Imboden Villa Apartments, Parkwood Apartments, Walnut Ridge Manor, Walnut Square Apartments	5	124	59.7%	74	94	11.7%	2.1%
	Lee	Chestnut Apartments, MeadowBrook Park Homes, Riverview Apartments-Marianna, South Pointe Apartments	4	180	38.3%	41	157	45.2%	21.0%
	Lincoln	Pine Grove Apartments, Star City Apartments, Westridge Apartments	3	63	52.4%	33	51	27.5%	0.0%
	Lonoke	Auburn Hills Apartments, Chapel Ridge of Cabot, Orchards at Cabot, Steeple Chase Apartments, Tar-Pas Apartments, Woodland Station Apartments, Woodland Station Senior	7	442	57.2%	253	521	40.5%	18.0%
	Marion	Merriwood Apartments	1	27	77.8%	21	23	0.0%	4.3%

	Mississippi	David Lane Apartments, David Lane Sunset, Joiner Manor, Keiser Apartments, Oak Grove Apartments-Osceola, Roseland Apartments, Village Oak Apartments, Westhaven Apartments	8	159	79.9%	130	199	29.1%	0.5%
	Monroe	Cedar View Apartments, Cottonwood Apartments, Delta Acres Apartments, Holly Grove Manor II	4	105	79.0%	83	146	30.1%	2.7%
	Phillips	Delta Dream Developers, Elaine Terrace Apartments, Helena Scattered Sites I, Helena Scattered Sites II, Meadowbrook Park of West Helena	5	105	94.3%	99	303	54.5%	17.2%
	Poinsett	Delta Point Apartments, Oak Street Apartments	2	44	77.3%	34	42	14.3%	0.0%
	Prairie	Eastwood Apartments, Edge Oaks Apartments, Hickory Square Apartments-Des Arc	3	60	60.0%	36	69	40.6%	24.1%
	Randolph	Broadway Cove Apartments, Reyno Manor, Southpoint Apartments	3	65	47.7%	31	41	17.1%	2.4%
	Sharp	Curia Creek Apartments, Curia Creek II Apartments, Foxfire Apartments, Homewood Village Apartments, Parkview Manor Apartments, Richwood Apartments, Spring River Apartments	7	183	45.4%	83	83	72.3%	43.4%
	St. Francis	Alcott Manor, Chapel Ridge of Forrest City, Chapel Ridge of Forrest City II, Colt Senior Citizen Apartments, Cottonwood Townhomes, Forrest Meadows Apartments II, Forrest Ridge, Hughes Manor II, Hughes Meadows, Hughes Towers, Hughes Villas, Pecan Grove Apartments, Shady Oaks Apartments, Whitaker Manor Apartments	14	507	70.4%	368	729	39.1%	12.3%
	Stone	Mountain Lodge Apartments, Pebble Creek Apartments, Pioneer Village Apartments	3	119	58.0%	69	74	1.4%	0.0%
Cong Dist 1			147	5,203	64.8%	45	7,217	42.7%	9.9%
2	Conway	St. Anthony's Senior Living, Stone Ridge Homes of Morrilton	2	63	73.0%	46	112	48.2%	37.5%

Faulkner	Chapel Ridge of Conway, Donaghey Court Apartments, East Oakwood Place, Greenbrier Gardens, HomeTowne at Conway, Oak Grove Commons, Park Ridge at Conway, Rock Creek Apartments at Conway, Stone Ridge at Conway, Stone Ridge at Conway II, The Park at Whispering Pines, Village at Seven Mornings	12	744	72.3%	538	1,128	37.5%	10.8%
Perry	Cedar Crest Apartments, Fourche Valley Apartments	2	44	75.0%	33	49	28.6%	6.1%
Pulaski	Argenta Scattered Sites, Argenta Square, Arrington Apartments, Arrington Apartments II, Auxora Arms Apartments, Bella Vista, Bristol Park Apartments, Buffington Tower, Chapel Ridge of Jacksonville, Chapel Ridge of Jacksonville II, Chapel Ridge of Little Rock, Chapel Ridge of Little Rock II, Chapel Ridge of North Little Rock, Chapel Ridge of Sherwood, Cottages of Otter Creek, Cumberland Manor, East 38th Street A, East 38th Street B, Eastside Lofts Apartments I, Eastside Lofts Phase II, Eastview Terrace Apartments, Elm Street Community Apartments, Fair Oaks Apartments, Fountains at Chenal, Fowler Square Apartments, Gables of Maumelle, Hillview Village Apartments, homes at Granite Mountain, Kanis Pointe, Keown Homes, Kramer School Artlofts, Madison Heights, Madison Heights Apartments II, Madison Heights Phase III, Mahlon Martin Apartments, McClellan Place Apartments, Metropolitan Village, Northwood Park Apartments, Oak Ridge Apartments, Old Oaks Apartments, Our Way Apartments, Park Crest Apartments, Peaks at Country Club, Peaks at Country Club II, Plaza Towers Apartments, Senior Residences of Jacksonville, Senior Residences of Sherwood, St. John's Apartments, Stone Ridge Cedar Ridge, Stonewood Apartments, Summertree & Valley View, Terra Vista I, Terra Vista II, The Ridge at North Little Rock, The Villas at North Little Rock, Timberwood Apartments, Trinity Court Place, Valley Estates of Mabelvale II, Valley	69	6,413	77.2%	4,994	10,645	44.7%	12.8%

		Heights Apartments, Valley Heights II Apartments, Villas at Country Club, West Wood Apartments I & II, Westland Heights Apartments, Westside Lofts, Wilmington Apartments, Woodbend Apartments, Wrightsville Manor							
	Saline	Chapel Ridge of Benton, Northgate Apartments, Westgate Apartments	3	225	55.6%	125	274	45.6%	33.6%
	Van Buren	Lefler Estates Apartments	1	41	41.5%	17	17	0.0%	0.0%
	White	Bradford Apartments, Kensett Apartments, Leawood Apartments, The Ridge at Searcy, The Ridge at Searcy II, West Pine Apartments	6	204	58.8%	13	235	40.4%	7.7%
Cong Dist 2 Total			95	7,734	75.4%	5,766	12,460	43.9%	13.2%

3	Benton	Autumnwood Point Apartments, Bentonville Commons, Bentonville II, Bentonville III, Garden Walk of Bentonville, Garden Walk of Decatur, Garden Walk of Gravette, Garland Square of Bentonville, Heritage Heights Cottages, Heritage Heights Lodge, Indian Creek Apartments, Kenwood Village Apartments, Kenwood Village II Apartments, Legacy Village Green House Assisted, Lowell Senior Citizen Apartments, Meadowglade II, Moberly Place Apartments I & II, Osage Terrace, Parkwood Senior Apartments, Robinson Apartments, Rogers Commons, The Gardens at Osage Terrace, Touchstone Apartments, Whistle Stop Apartments	24	1,339	62.5%	843	1,813	36.8%	12.1%
	Boone	Autumn Village Apartments, Big Cedar Apartments, Big Oaks Apartments, Cottonwood Heights Apartments, Heritage Heights Apartments, Maple Church Apartments, Maple Church Apartments Phase II, Maple Church Senior Citizen, Maple Esplanade Assisted Living, Omaha Apartments	10	362	54.1%	196	264	18.9%	5.7%
	Carroll	Berryville Affordable Housing, Birchtree Acres, Eastview Apartments, Forest Court Apartments, Heritage Park, Victoria Woods Apartments, West View Apartments	7	154	61.0%	94	183	39.3%	9.3%
	Pope	Ken Del Apartments	1	25	56.0%	14	20	25.0%	10.0%
	Washington	Chapel Ridge of Bethel Heights, Garland Square of Fayetteville, Grandview Apartments-Fayetteville, Jennings Mills Apartments, Lincoln Gardens, Lincoln Terrace Apartments, Markham Hill Apartments Phase I & II, Mill Creek, Nantucket Apartments, Nantucket Apartments II, Savannah Park of Farmington, Springdale Ridge I, Springdale Ridge II, Village at Scull Creek, Wedington Place Senior Apartments	16	1,014	70.7%	754	1,634	37.0%	6.5%
Cong Dist 3 Total			58	2,894	64.2%	1,901	3,914	35.8%	9.2%
4	Ashley	Deer Run Apartments-Hamburg	1	26	53.8%	14	25	44.0%	8.0%
	Bradley	Bradley Square Apartments, Creekwood Place Apartments, Warren Manor Apartments	3	97	73.2%	71	137	38.0%	0.0%

Calhoun	Hampton Cove	1	24	66.7%	16	16	0.0%	0.0%
Clark	Club Manor Apartments, Cutler Terrace Apartments, Ouachita Village Apartments, Pine Ridge Apartments-Gurdon, Ridgecrest Apartments-Arkadelphia, River Oaks Apartments	6	189	83.1%	157	234	27.8%	7.3%
Cleveland	Rison Villas	1	41	58.5%	24	47	36.2%	10.6%
Columbia	Apple Ridge Apartments, Ludwig Low Income Housing, The Ridge at Magnolia, Woodland Hills Apartments	4	110	69.1%	39	162	40.1%	4.3%
Dallas	Higher Heights Apartments	1	24	54.2%	13	21	28.6%	4.8%
Drew	Drew Apartments, Monticello Apartments, Monticello Estates, ParkRidge of Monticello, Turtle Creek Apartments	5	161	67.7%	109	214	37.9%	20.6%
Franklin	Garden Walk of Ozark, Savannah Park of Altus, Savannah Park of Charleston (Oak Meadows), Savannah Park of Charleston (Wingate)	4	98	68.4%	67	114	34.2%	0.0%
Garland	Cascades at Spring Street, Chapel Ridge of Hot Springs, Cultural Campus Cooperative, Garland Towers Apartments, Hot Springs High School Lofts, Peaks at Hot Springs, The Ridge at Lake Hamilton	7	373	70.8%	264	451	33.5%	9.1%
Grant	Birch house Apartments, Sheridan Heights Apartments	2	34	73.5%	25	44	22.7%	0.0%
Hempstead	Fulton Square Apartments, Peaks at Hope	2	88	95.5%	84	223	54.7%	22.9%
Hot Spring	Garland Street Apartments	1	18	94.4%	17	28	32.1%	0.0%
Howard	Timber Ridge Manor Apartments	1	17	94.1%	16	26	34.6%	0.0%
Johnson	Brookstone Park of Clarksville, Coal Hill Manor, Meadowview Estates, Parkwood Place, Valley Estates of Clarksville, Valley Estates of Clarksville II	6	225	79.6%	179	431	42.5%	17.4%
Lafayette	Birchwood Apartments, Bradley Manor, Bradley Villas Apartments, Edgewood Apartments-Lewisville, Elliott Low Income Housing, Gardenview Apartments	6	117	71.8%	85	155	32.3%	1.3%
Little River	Myrtle Terrace Apartments, Shady Creek Apartments	2	48	66.7%	32	38	5.3%	0.0%
Logan	Garden Walk of Booneville, Mountain View Apartments, Southgate Apartments	3	110	50.9%	56	111	42.3%	6.3%
Madison	Deer Run Apartments-Huntsville, Madison Estates Apartments, Town Branch Apartments	3	88	55.7%	49	63	15.9%	0.0%

	Miller	Arbor Pointe Apartments, Buhrman-Pharr Lofts, Chapel Ridge of Texarkana, Chapel Ridge of Texarkana II, Miller Crossing Apartments, Park Ridge at Texarkana, Park Ridge at Texarkana Phase II, Ridge at Texarkana, Village Park I South, Village Park South II, Villas of Texarkana	11	651	55.6%	362	776	47.0%	13.7%
	Montgomery	Caddo Creek Apartments	1	20	70.0%	14	27	40.7%	7.4%
	Nevada	Hawthorne Apartments, Martin Place Apartments, Pre Ark Housing, Prescott Apartments	4	72	75.0%	54	85	29.4%	9.4%
	Ouachita	Camden Manor Apartments, Cedar Square II Apartments, Columbia Heights Apartments, Garden Walk of Camden	4	136	56.6%	77	120	30.0%	0.0%
	Pike	Broadway Apartments, Murfreesboro Villas Apartments, Northside Apartments	3	48	68.8%	38	67	29.9%	4.5%
	Polk	Oaks Assisted Living	1	30	73.3%	22	24	0.0%	0.0%
	Scott	GardenWalk of Waldron	1	36	86.1%	31	66	42.4%	0.0%
	Sevier	Kings Gate Apartments, TimberRidge Apartments	2	53	73.6%	39	66	36.4%	0.0%
	Union	Brookstone Park of El Dorado, Chapel Ridge of El Dorado, Chapel Ridge of El Dorado II, The Vineyards at El Dorado, Vineyards at El Dorado Phase II	5	243	71.2%	173	379	45.6%	31.9%
	Yell	Nimrod Square Apartments	1	24	62.5%	15	17	0.0%	0.0%
Cong Dist 4 Total			92	3,201	68.2%	2,142	4,167	38.7%	11.8%
Part CD 1 & Part CD 3	Newton	Buffalo River Village Apartments, Grandview Apartments-Jasper, River Bend Apartments, Valley View Senior Citizens, Western Grove Villas	5	114	77.2%	88	132	26.5%	20.5%
	Searcy	Briarwood I, Cove Creek Senior Citizens, Glen Echo Apartments, Heritage Place Apartments, Marshall Manor	5	127	64.6%	82	119	2.2%	0.0%
Part CD 1 & Part CD 3 Total			10	241	70.5%	170	251	10.4%	0.0%
Part CD 1 & Part CD 4	Jefferson	Alzheimer Apartments, Cherry Bark Apartments, Chestnut Street Housing, Cypress Point Apartments, Gardens at Whispering Knoll, Parkview Apartments-Pine Bluff, Peaks at Pine Bluff, Whispering Knoll Assisted Living	8	272	82.0%	223	400	34.5%	1.3%
Part CD 1 & Part CD 4 Total			8	272	82.0%	223	400	34.5%	1.3%

Part CD 3 & Part CD 4	Crawford	Alma Gardens Apartments, Barlee II / Vinsett, Brookstone Heights, Garden Walk (Incline Village), Garden Walk (Meadowview), Garden Walk of Alma, Garden Walk on Elfen Glen, Lindenwood Apartments, Savannah Park of Alma	10	315	81.0%	269	542	39.1%	8.5%
	Sebastian	Barlee II Properties-Koller Addition, Briarwood Apartments, Chapel Ridge of Fort Smith, Garden Walk of Barling, Garland Square of Fort Smith, North Hills Apartments, North Pointe, North Pointe II, Pennyland Apartments, Rock Creek Apartments of Fort Smith, Stonebrook Park Homes of Fort Smith, The Ridge at Fort Smith, Walnut Park Estates, Yorkshire Townhomes	14	718	76.9%	552	1,435	53.3%	13.0%
Part CD 3 & Part CD 4 Total			24	1,033	78.1%	821	1,977	49.4%	11.7%
Statewide Total			434	20,578	70.2%	14,434	30,303	41.9%	11.4%

Household Demographics

Gender, Race, Average Age & Average Time in Unit

Cong Dist	County	Projects Included	% Gender – Head of Household			% Race – Head of Household			Mean Age – Head of Household	Mean Time in Unit (in yrs)
			Female	Male	Unknown	African American	White	Unknown		
1	Arkansas	Cypress Point Apartments, GardenWalk of Dewitt, Hickory Square Apartments, Hopewood Townhouses, Magnolia Lane Apartments, Valley Estates of Stuttgart	82.2%	16.8%	0.9%	14.3%	71.4%	14.3%	72	4.3
	Baxter	Cotter Senior Citizens Apartments, Gassville Gardens Apartments, Keystone, Mountain Station Apartments, Mountain Station II Apartments, Mountainview Estates, Norfolk Villas, Park West Patio Homes, Park West Senior Citizens, Park West	70.0%	24.5%	5.5%	3.2%	91.7%	5.1%	51	2.7

		Village, Promenade Apartments, Summerhill III Apartments, Valley Estates of Mountain Home								
	Chicot	Belview Place Apartments, Chicot Lake Apartments, Dermott Terrace, Eudora Terrace, Lakeside Apartments, Old Lakeshore Apartments	72.6%	27.4%	0.0%	82.9%	16.4%	0.7%	46	4.3
	Clay	Park Place Apartments-Piggott, Savannah Park of Rector	73.3%	26.7%	0.0%	0.0%	100.0%	0.0%	64	5.1
	Cleburne	Valley Estates of Heber Springs	63.2%	31.6%	5.3%	0.0%	89.5%	10.5%	31	0.7
	Craighead	Caraway Commons, Cedar Park Apartments, Garden Manor Apartments, North Acres Apartments, Sunset Estates of Jonesboro, The Ridge at Jonesboro Phase II, The Villas of Jonesboro	55.9%	17.6%	26.5%	20.6%	79.4%	0.0%	71	1.9
	Crittenden	Arrington Estates of West Memphis, Broadway Terrace, Earle Apartments, Fairways at Marion I Apartments, Fairways at Marion II, Families First, Families First II, Malcolm Manor, Meadows at West Memphis, North Oaks Apartments, Park Plaza Apartments I, Park Plaza Apartments II, Park Plaza IV, Rainer Village, Senior Residences at West Memphis, The Ridge at West Memphis, The Ridge at West Memphis-Phase II, The Villas of West Memphis, Turrell Meadows	82.6%	17.4%	0.0%	82.6%	17.4%	0.0%	36	3.1
	Cross	Ron Wes Apartments, Stonebrook Park Homes of	78.0%	22.0%	0.0%	80.5%	12.2%	7.3%	39	1.8

		Wynne								
	Desha	Centennial Apartments, Chateau Desha Apartments, Dumas Scattered Site, Mitchellville Villas, Northview Apartments, Oak Grove Apartments-McGehee, Reed Terrace, The Meadows Apartments-Dumas, Valley View Apartments	74.3%	22.0%	3.7%	89.0%	10.1%	0.9%	42	39
	Fulton	Westside Apartments	61.5%	30.8%	7.7%	7.7%	46.2%	46.1%	59	2.1
	Greene	Marmaduke Villa Apartments	91.7%	8.3%	0.0%	0.0%	100.0%	0.0%	70	7.7
	Izard	Calico Pines, Calico Terrace	60.0%	40.0%	0.0%	3.3%	96.7%	0.0%	48	2.2
	Jackson	Ashton Park Apartments, CRDC Jackson Homes LP, Kenmont Apartments, Riverview Apartments-Tuckerman, Village Creek Apartments	75.8%	22.0%	2.2%	23.1%	74.7%	2.2%	52	4.0
	Lawrence	Cottonwood Apartments-Walnut Ridge, Imboden Villa Apartments, Parkwood Apartments, Walnut Ridge Manor, Walnut Square Apartments	71.6%	28.4%	0.0%	0.0%	100.0%	0.0%	58	3.6
	Lee	Chestnut Apartments, MeadowBrook Park Homes, Riverview Apartments-Marianna, South Pointe Apartments	81.2%	13.0%	5.8%	97.1%	2.9%	0.0%	4.1	3.6
	Lincoln	Pine Grove Apartments, Star City Apartments, Westridge Apartments	75.8%	21.2%	3.0%	33.3%	66.7%	0.0%	49	3.0
	Lonoke	Auburn Hills Apartments, Chapel Ridge of Cabot, Orchards at Cabot, Steeple Chase Apartments, Tar-Pas Apartments, Woodland Station Apartments, Woodland Station Senior	80.6%	19.0%	0.4%	8.3%	85.4%	6.3%	48	2.3
	Marion	Merriwood Apartments	52.4%	47.6%	0.0%	0.0%	95.2%	4.8%	62	2.7

	Mississippi	David Lane Apartments, David Lane Sunset, Joiner Manor, Keiser Apartments, Oak Grove Apartments-Osceola, Roseland Apartments, Village Oak Apartments, Westhaven Apartments	80.8%	16.2%	3.0%	44.6%	54.6%	0.8%	53	7.4
	Monroe	Cedar View Apartments, Cottonwood Apartments, Delta Acres Apartments, Holly Grove Manor II	59.0%	41.0%	0.0%	85.5%	10.8%	3.6%	46	4.5
	Phillips	Delta Dream Developers, Elaine Terrace Apartments, Helena Scattered Sites I, Helena Scattered Sites II, Meadowbrook Park of West Helena	91.9%	8.1%	0.0%	100.0%	0.0%	0.0%	43	4.5
	Poinsett	Delta Point Apartments, Oak Street Apartments	88.2%	11.8%	0.0%	44.1%	55.9%	0.0%	57	5.0
	Prairie	Eastwood Apartments, Edge Oaks Apartments, Hickory Square Apartments-Des Arc	75.0%	25.0%	0.0%	47.2%	47.2%	5.6%	38	1.9
	Randolph	Broadway Cove Apartments, Reyno Manor, Southpoint Apartments	67.7%	32.3%	0.0%	3.2%	90.3%	6.5%	47	1.5
	Sharp	Curia Creek Apartments, Curia Creek II Apartments, Foxfire Apartments, Homewood Village Apartments, Parkview Manor Apartments, Richwood Apartments, Spring River Apartments	71.1%	25.3%	3.6%	0.0%	98.8%	1.2%	49	3.0
	St. Francis	Alcott Manor, Chapel Ridge of Forrest City, Chapel Ridge of Forrest City II, Colt Senior Citizen Apartments, Cottonwood Townhomes, Forrest Meadows Apartments II, Forrest Ridge, Hughes Manor II, Hughes Meadows, Hughes Towers, Hughes Villas, Pecan Grove Apartments, Shady Oaks Apartments, Whitaker Manor Apartments	82.6%	16.6%	0.8%	84.2%	14.7%	1.1%	45	3.7

	Stone	Mountain Lodge Apartments, Pebble Creek Apartments, Pioneer Village Apartments	73.9%	23.2%	2.9%	0.0%	100.0%	0.0%	66	2.4
	Woodruff	Augusta Scattered Homes, Augusta Square Apartments, Delta Cove Apartments	66.7%	31.1%	2.2%	68.9%	31.1%	0.0%	44	3.5
Cong Dist 1			76.6%	19.0%	4.4%	57.4%	38.2%	4.4%	45	3.4
2	Conway	St. Anthony's Senior Living, Stone Ridge Homes of Morrilton	63.0%	32.6%	4.3%	43.5%	54.3%	2.2%	45	1.9
	Faulkner	Chapel Ridge of Conway, Donaghey Court Apartments, East Oakwood Place, Greenbrier Gardens, HomeTowne at Conway, Oak Grove Commons, Park Ridge at Conway, Rock Creek Apartments at Conway, Stone Ridge at Conway, Stone Ridge at Conway II, The Park at Whispering Pines, Village at Seven Mornings	63.8%	28.6%	7.6%	50.2%	45.4%	4.4%	43	3.0
	Perry	Cedar Crest Apartments, Fourche Valley Apartments	72.7%	27.3%	0.0%	3.0%	97.0%	0.0%	39	2.9

	Pulaski	Argenta Scattered Sites, Argenta Square, Arrington Apartments, Arrington Apartments II, Auxora Arms Apartments, Bella Vista, Bristol Park Apartments, Buffington Tower, Chapel Ridge of Jacksonville, Chapel Ridge of Jacksonville II, Chapel Ridge of Little Rock, Chapel Ridge of Little Rock II, Chapel Ridge of North Little Rock, Chapel Ridge of Sherwood, Cottages of Otter Creek, Cumberland Manor, East 38th Street A, East 38th Street B, Eastside Lofts Apartments I, Eastside Lofts Phase II, Eastview Terrace Apartments, Elm Street Community Apartments, Fair Oaks Apartments, Fountains at Chenal, Fowler Square Apartments, Gables of Maumelle, Hillview Village Apartments, homes at Granite Mountain, Kanis Pointe, Keown Homes, Kramer School Artlofts, Madison Heights, Madison Heights Apartments II, Madison Heights Phase III, Mahlon Martin Apartments, McClellan Place Apartments, Metropolitan Village, Northwood Park Apartments, Oak Ridge Apartments, Old Oaks Apartments, Our Way Apartments, Park Crest Apartments, Peaks at Country Club, Peaks at Country Club II, Plaza Towers Apartments, Senior Residences of Jacksonville, Senior Residences of Sherwood, St. John's	72.5%	20.2%	7.2%	79.9%	11.3%	8.8%	38	2.6
--	---------	--	-------	-------	------	-------	-------	------	----	-----

		Apartments, Stone Ridge Cedar Ridge, Stonewood Apartments, Summertree & Valley View, Terra Vista I, Terra Vista II, The Ridge at North Little Rock, The Villas at North Little Rock, Timberwood Apartments, Trinity Court Place, Valley Estates of Mabelvale II, Valley Heights Apartments, Valley Heights II Apartments, Villas at Country Club, West Wood Apartments I & II, Westland Heights Apartments, Westside Lofts, Wilmington Apartments, Woodbend Apartments, Wrightsville Manor								
	Saline	Chapel Ridge of Benton, Northgate Apartments, Westgate Apartments	85.6%	14.4%	0.0%	37.6%	56.0%	6.4%	46	2.8
	Van Buren	Lefler Estates Apartments	76.5%	17.6%	5.9%	0.0%	100.0%	0.0%	67	3.3
	White	Bradford Apartments, Kensett Apartments, Leawood Apartments, The Ridge at Searcy, The Ridge at Searcy II, West Pine Apartments	66.7%	22.5%	10.8%	15.8%	82.5%	1.7%	43	2.4
Cong Dist 2 Total			71.8%	21.0%	7.1%	74.0%	17.9%	8.0%	39	2.6

3	Benton	Autumnwood Point Apartments, Bentonville Commons, Bentonville II, Bentonville III, Garden Walk of Bentonville, Garden Walk of Decatur, Garden Walk of Gravette, Garland Square of Bentonville, Heritage Heights Cottages, Heritage Heights Lodge, Indian Creek Apartments, Kenwood Village Apartments, Kenwood Village II Apartments, Legacy Village Green House Assisted, Lowell Senior Citizen Apartments, Meadowglade II, Moberly Place Apartments I & II, Osage Terrace, Parkwood Senior Apartments, Robinson Apartments, Rogers Commons, The Gardens at Osage Terrace, Touchstone Apartments, Whistle Stop Apartments	64.2%	34.5%	1.3%	4.2%	78.4%	17.4%	48	3.2
	Boone	Autumn Village Apartments, Big Cedar Apartments, Big Oaks Apartments, Cottonwood Heights Apartments, Heritage Heights Apartments, Maple Church Apartments, Maple Church Apartments Phase II, Maple Church Senior Citizen, Maple Esplanade Assisted Living, Omaha Apartments	71.4%	27.6%	1.0%	0.5%	99.0%	0.5%	58	3.3
	Carroll	Berryville Affordable Housing, Birchtree Acres, Eastview Apartments, Forest Court Apartments, Heritage Park, Victoria Woods Apartments, West View Apartments	74.5%	25.5%	0.0%	1.1%	86.2%	12.7%	49	2.7
	Pope	Ken Del Apartments	71.4%	28.6%	0.0%	0.0%	100.0%	0.0%	52	4.1

	Washington	Chapel Ridge of Bethel Heights, Garland Square of Fayetteville, Grandview Apartments-Fayetteville, Jennings Mills Apartments, Lincoln Gardens, Lincoln Terrace Apartments, Markham Hill Apartments Phase I & II, Mill Creek, Nantucket Apartments, Nantucket Apartments II, Savannah Park of Farmington, Springdale Ridge I, Springdale Ridge II, Village at Scull Creek, Wedington Place Senior Apartments	59.4%	34.5%	6.1%	8.6%	74.3%	17.1%	46	2.6
Cong Dist 3 Total			63.6%	33.3%	3.1%	5.4%	79.4%	15.2%	48	2.9
4	Ashley	Deer Run Apartments-Hamburg	100.0%	0.0%	0.0%	35.7%	64.3%	0.0%	43	3.6
	Bradley	Bradley Square Apartments, Creekwood Place Apartments, Warren Manor Apartments	76.1%	14.9%	9.0%	66.2%	31.0%	2.8%	44	2.7
	Calhoun	Hampton Cove	56.3%	43.7%	0.0%	25.0%	75.0%	0.0%	71	4.3
	Clark	Club Manor Apartments, Cutler Terrace Apartments, Ouachita Village Apartments, Pine Ridge Apartments-Gurdon, Ridgecrest Apartments-Arkadelphia, River Oaks Apartments	75.2%	22.9%	1.9%	51.6%	45.9%	2.5%	48	3.3
	Cleveland	Rison Villas	83.3%	16.7%	0.0%	58.3%	41.7%	0.0%	43	3.8
	Columbia	Apple Ridge Apartments, Ludwig Low Income Housing, The Ridge at Magnolia, Woodland Hills Apartments	75.0%	10.5%	14.5%	78.9%	2.6%	18.5%	41	3.6
	Dallas	Higher Heights Apartments	76.9%	23.1%	0.0%	100.0%	0.0%	0.0%	44	2.9
	Drew	Drew Apartments, Monticello Apartments, Monticello Estates, ParkRidge of Monticello, Turtle Creek Apartments	83.5%	15.6%	0.9%	88.1%	10.1%	1.8%	36	3.0

Franklin	Garden Walk of Ozark, Savannah Park of Altus, Savannah Park of Charleston (Oak Meadows), Savannah Park of Charleston (Wingate)	71.6%	20.9%	7.5%	1.5%	95.5%	3.0%	52	1.9
Garland	Cascades at Spring Street, Chapel Ridge of Hot Springs, Cultural Campus Cooperative, Garland Towers Apartments, Hot Springs High School Lofts, Peaks at Hot Springs, The Ridge at Lake Hamilton	57.2%	29.5%	13.3%	22.7%	68.6%	8.7%	40	2.4
Grant	Birch house Apartments, Sheridan Heights Apartments	60.0%	40.0%	0.0%	4.0%	96.0%	0.0%	40	3.3
Hempstead	Fulton Square Apartments, Peaks at Hope	86.9%	11.9%	1.2%	73.8%	17.9%	8.3%	34	1.0
Hot Spring	Garland Street Apartments	82.4%	17.6%	0.0%	23.5%	76.5%	0.0%	46	1.5
Howard	Timber Ridge Manor Apartments	87.5%	12.5%	0.0%	0.0%	100.0%	0.0%	32	2.6
Johnson	Brookstone Park of Clarksville, Coal Hill Manor, Meadowview Estates, Parkwood Place, Valley Estates of Clarksville, Valley Estates of Clarksville II	59.2%	33.0%	7.8%	5.6%	81.0%	13.4%	38	19
Lafayette	Birchwood Apartments, Bradley Manor, Bradley Villas Apartments, Edgewood Apartments-Lewisville, Elliott Low Income Housing, Gardenview Apartments	75.3%	23.5%	1.2%	77.6%	22.4%	0.0%	47	3.3
Little River	Myrtle Terrace Apartments, Shady Creek Apartments	59.4%	40.6%	0.0%	46.9%	53.1%	0.0%	60	4.2
Logan	Garden Walk of Booneville, Mountain View Apartments, Southgate Apartments	69.6%	28.6%	1.8%	0.0%	96.4%	3.6%	44	1.4
Madison	Deer Run Apartments- Huntsville, Madison Estates Apartments, Town Branch Apartments	81.6%	12.2%	6.1%	0.0%	100.0%	0.0%	56	3.7

	Miller	Arbor Pointe Apartments, Buhrman-Pharr Lofts, Chapel Ridge of Texarkana, Chapel Ridge of Texarkana II, Miller Crossing Apartments, Park Ridge at Texarkana, Park Ridge at Texarkana Phase II, Ridge at Texarkana, Village Park I South, Village Park South II, Villas of Texarkana	75.1%	14.9%	9.9%	72.1%	22.7%	5.2%	43	2.1
	Montgomery	Caddo Creek Apartments	78.6%	21.4%	0.0%	0.0%	85.7%	14.3%	45	2.5
	Nevada	Hawthorne Apartments, Martin Place Apartments, Pre Ark Housing, Prescott Apartments	87.0%	11.1%	1.9%	50.0%	50.0%	0.0%	55	3.6
	Ouachita	Camden Manor Apartments, Cedar Square II Apartments, Columbia Heights Apartments, Garden Walk of Camden	75.3%	22.1%	2.6%	68.8%	31.2%	0.0%	53	5.0
	Pike	Broadway Apartments, Murfreesboro Villas Apartments, Northside Apartments	76.3%	18.4%	5.3%	10.5%	89.5%	0.0%	46	3.6
	Polk	Oaks Assisted Living	72.7%	27.3%	0.0%	0.0%	100.0%	0.0%	84	0.6
	Scott	GardenWalk of Waldron	77.4%	22.6%	0.0%	0.0%	96.8%	3.2%	37	1.6
	Sevier	Kings Gate Apartments, TimberRidge Apartments	74.4%	23.1%	2.6%	20.5%	74.4%	5.1%	48	3.8
	Union	Brookstone Park of El Dorado, Chapel Ridge of El Dorado, Chapel Ridge of El Dorado II, The Vineyards at El Dorado, Vineyards at El Dorado Phase II	74.0%	19.1%	6.9%	79.8%	11.0%	9.2%	40	2.3
	Yell	Nimrod Square Apartments	53.3%	40.0%	6.7%	0.0%	98.8%	1.2%	67	6.3
Cong Dist 4 Total			72.5%	21.4%	6.1%	46.6%	47.1%	6.3%	48	2.6
Part CD 1 & Part CD 3	Newton	Buffalo River Village Apartments, Grandview Apartments-Jasper, River Bend Apartments, Valley View Senior Citizens, Western Grove Villas	67.1%	32.9%	0.0%	0.0%	100.0%	0.0%	54	2.2
	Searcy	Briarwood I, Cove Creek Senior Citizens, Glen Echo Apartments, Heritage Place Apartments, Marshall Manor	57.3%	35.4%	7.3%	0.0%	98.8%	1.2%	53	3.4

Part CD 1 & Part CD 3 Total			50.2%	27.5%	22.2%	0.0%	99.5%	0.5%	53	2.0
Part CD 1 & Part CD 4	Jefferson	Alzheimer Apartments, Cherry Bark Apartments, Chestnut Street Housing, Cypress Point Apartments, Gardens at Whispering Knoll, Parkview Apartments-Pine Bluff, Peaks at Pine Bluff, Whispering Knoll Assisted Living	68.2%	21.1%	10.7%	75.3%	23.8%	0.9%	47	3.6
Part CD 1 & Part CD 4 Total			68.2%	21.1%	10.7%	75.3%	23.8%	0.9%	47	3.6
Part CD 3 & Part CD 4	Crawford	Alma Gardens Apartments, Barlee II / Vinsett, Brookstone Heights, Garden Walk (Incline Village), Garden Walk (Meadowview), Garden Walk of Alma, Garden Walk on Elfen Glen, Lindenwood Apartments, Savannah Park of Alma	71.7%	27.1%	1.2%	7.1%	90.7%	2.2%	46	2.8
	Sebastian	Barlee II Properties-Koller Addition, Briarwood Apartments, Chapel Ridge of Fort Smith, Garden Walk of Barling, Garland Square of Fort Smith, North Hills Apartments, North Pointe, North Pointe II, Pennyland Apartments, Rock Creek Apartments of Fort Smith, Stonebrook Park Homes of Fort Smith, The Ridge at Fort Smith, Walnut Park Estates, Yorkshire Townhomes	77.7%	18.3%	4.0%	35.5%	54.5%	10.0%	39	2.7
Part CD 3 & Part CD 4 Total			75.8%	21.2%	3.0%	26.2%	66.4%	7.4%	42	2.7
Statewide Total			72.0%	22.4%	5.5%	53.6%	38.8%	7.6%	43	2.8

Household Monetary (Rounded) Statistics

Cong
Dist

County

Projects Included

Mean Income

Mean Rent

Mean Utility
Allowance

Mean Subsidy

1	Arkansas	Cypress Point Apartments, GardenWalk of Dewitt, Hickory Square Apartments, Hopewood Townhouses, Magnolia Lane Apartments, Valley Estates of Stuttgart	\$12,083	\$280	\$88	\$210
	Baxter	Cotter Senior Citizens Apartments, Gassville Gardens Apartments, Keystone, Mountain Station Apartments, Mountain Station II Apartments, Mountainview Estates, Norfolk Villas, Park West Patio Homes, Park West Senior Citizens, Park West Village, Promenade Apartments, Summerhill III Apartments, Valley Estates of Mountain Home	\$13,832	\$299	\$75	\$150
	Chicot	Belview Place Apartments, Chicot Lake Apartments, Dermott Terrace, Eudora Terrace, Lakeside Apartments, Old Lakeshore Apartments	\$10,178	\$159	\$80	\$400
	Clay	Park Place Apartments-Piggott, Savannah Park of Rector	\$10,073	\$160	\$65	\$246
	Cleburne	Valley Estates of Heber Springs	\$17,603	\$454	\$119	\$117
	Craighead	Caraway Commons, Cedar Park Apartments, Garden Manor Apartments, North Acres Apartments, Sunset Estates of Jonesboro, The Ridge at Jonesboro Phase II, The Villas of Jonesboro	\$14,004	\$310	\$74	\$270
	Crittenden	Arrington Estates of West Memphis, Broadway Terrace, Earle Apartments, Fairways at Marion I Apartments, Fairways at Marion II, Families First, Families First II, Malcolm Manor, Meadows at West Memphis, North Oaks Apartments, Park Plaza Apartments I, Park Plaza Apartments II, Park Plaza IV, Rainer Village, Senior Residences at West Memphis, The Ridge at West Memphis, The Ridge at West Memphis-Phase II, The Villas of West Memphis, Turrell Meadows	\$17,124	\$405	\$92	\$200
	Cross	Ron Wes Apartments, Stonebrook Park Homes of Wynne	\$18,608	\$487	\$108	\$110
	Desha	Centennial Apartments, Chateau Desha Apartments, Dumas Scattered Site, Mitchellville Villas, Northview Apartments, Oak Grove Apartments-McGehee, Reed Terrace, The Meadows Apartments-Dumas, Valley View Apartments	\$11,182	\$145	\$139	\$289

	Fulton	Westside Apartments	\$8,611	\$142	\$64	\$463
	Greene	Marmaduke Villa Apartments	\$11,654	\$193	\$50	\$229
	Izard	Calico Pines, Calico Terrace	\$10,020	\$159	\$89	\$370
	Jackson	Ashton Park Apartments, CRDC Jackson Homes LP, Kenmont Apartments, Riverview Apartments-Tuckerman, Village Creek Apartments	\$10,899	\$203	\$88	\$242
	Lawrence	Cottonwood Apartments-Walnut Ridge, Imboden Villa Apartments, Parkwood Apartments, Walnut Ridge Manor, Walnut Square Apartments	\$9,598	\$165	\$62	\$320
	Lee	Chestnut Apartments, MeadowBrook Park Homes, Riverview Apartments-Marianna, South Pointe Apartments	\$10,167	\$181	\$96	\$307
	Lincoln	Pine Grove Apartments, Star City Apartments, Westridge Apartments	\$9,271	\$147	\$72	\$371
	Lonoke	Auburn Hills Apartments, Chapel Ridge of Cabot, Orchards at Cabot, Steeple Chase Apartments, Tar-Pas Apartments, Woodland Station Apartments, Woodland Station Senior	\$20,874	\$397	\$96	\$143
	Marion	Merriwood Apartments	\$12,201	\$207	\$42	\$284
	Mississippi	David Lane Apartments, David Lane Sunset, Joiner Manor, Keiser Apartments, Oak Grove Apartments-Osceola, Roseland Apartments, Village Oak Apartments, Westhaven Apartments	\$11,223	\$188	\$76	\$281
	Monroe	Cedar View Apartments, Cottonwood Apartments, Delta Acres Apartments, Holly Grove Manor II	\$9,657	\$165	\$71	\$360
	Phillips	Delta Dream Developers, Elaine Terrace Apartments, Helena Scattered Sites I, Helena Scattered Sites II, Meadowbrook Park of West Helena	\$17,813	\$308	\$180	\$133
	Poinsett	Delta Point Apartments, Oak Street Apartments	\$10,769	\$215	\$64	\$260
	Prairie	Eastwood Apartments, Edge Oaks Apartments, Hickory Square Apartments-Des Arc	\$10,770	\$167	\$89	\$349
	Randolph	Broadway Cove Apartments, Reyno Manor, Southpoint Apartments	\$7,781	\$134	\$69	\$391

	Sharp	Curia Creek Apartments, Curia Creek II Apartments, Foxfire Apartments, Homewood Village Apartments, Parkview Manor Apartments, Richwood Apartments, Spring River Apartments	\$12,103	\$202	\$69	\$217
	St. Francis	Alcott Manor, Chapel Ridge of Forrest City, Chapel Ridge of Forrest City II, Colt Senior Citizen Apartments, Cottonwood Townhomes, Forrest Meadows Apartments II, Forrest Ridge, Hughes Manor II, Hughes Meadows, Hughes Towers, Hughes Villas, Pecan Grove Apartments, Shady Oaks Apartments, Whitaker Manor Apartments	\$10,709	\$170	\$86	\$360
	Stone	Mountain Lodge Apartments, Pebble Creek Apartments, Pioneer Village Apartments	\$9,474	\$177	\$124	\$201
	Woodruff	Augusta Scattered Homes, Augusta Square Apartments, Delta Cove Apartments	\$8,617	\$154	\$82	\$281
Cong Dist 1 Total			\$13,861	\$279	\$87	\$252
2	Conway	St. Anthony's Senior Living, Stone Ridge Homes of Morrilton	\$17,766	\$399	\$124	\$72
	Faulkner	Chapel Ridge of Conway, Donaghey Court Apartments, East Oakwood Place, Greenbrier Gardens, HomeTowne at Conway, Oak Grove Commons, Park Ridge at Conway, Rock Creek Apartments at Conway, Stone Ridge at Conway, Stone Ridge at Conway II, The Park at Whispering Pines, Village at Seven Mornings	\$20,739	\$429	\$101	\$117
	Perry	Cedar Crest Apartments, Fourche Valley Apartments	\$10,190	\$164	\$73	\$289

Pulaski	Argenta Scattered Sites, Argenta Square, Arrington Apartments, Arrington Apartments II, Auxora Arms Apartments, Bella Vista, Bristol Park Apartments, Buffington Tower, Chapel Ridge of Jacksonville, Chapel Ridge of Jacksonville II, Chapel Ridge of Little Rock, Chapel Ridge of Little Rock II, Chapel Ridge of North Little Rock, Chapel Ridge of Sherwood, Cottages of Otter Creek, Cumberland Manor, East 38th Street A, East 38th Street B, Eastside Lofts Apartments I, Eastside Lofts Phase II, Eastview Terrace Apartments, Elm Street Community Apartments, Fair Oaks Apartments, Fountains at Chenal, Fowler Square Apartments, Gables of Maumelle, Hillview Village Apartments, homes at Granite Mountain, Kanis Pointe, Keown Homes, Kramer School Artlofts, Madison Heights, Madison Heights Apartments II, Madison Heights Phase III, Mahlon Martin Apartments, McClellan Place Apartments, Metropolitan Village, Northwood Park Apartments, Oak Ridge Apartments, Old Oaks Apartments, Our Way Apartments, Park Crest Apartments, Peaks at Country Club, Peaks at Country Club II, Plaza Towers Apartments, Senior Residences of Jacksonville, Senior Residences of Sherwood, St. John's Apartments, Stone Ridge Cedar Ridge, Stonewood Apartments, Summertree & Valley View, Terra Vista I, Terra Vista II, The Ridge at North Little Rock, The Villas at North Little Rock, Timberwood Apartments, Trinity Court Place, Valley Estates of Mabelvale II, Valley Heights Apartments, Valley Heights II Apartments, Villas at Country Club, West Wood Apartments I & II, Westland Heights Apartments, Westside Lofts, Wilmington Apartments, Woodbend Apartments, Wrightsville Manor	\$15,883	\$404	\$91	\$229
Saline	Chapel Ridge of Benton, Northgate Apartments, Westgate Apartments	\$16,870	\$303	\$119	\$339
Van Buren	Lefler Estates Apartments	\$11,990	\$242	\$63	\$273

	White	Bradford Apartments, Kensett Apartments, Leawood Apartments, The Ridge at Searcy, The Ridge at Searcy II, West Pine Apartments	\$11,571	\$228	\$75	\$257
Cong Dist 2 Total			\$16,232	\$398	\$93	\$224
3	Benton	Autumnwood Point Apartments, Bentonville Commons, Bentonville II, Bentonville III, Garden Walk of Bentonville, Garden Walk of Decatur, Garden Walk of Gravette, Garland Square of Bentonville, Heritage Heights Cottages, Heritage Heights Lodge, Indian Creek Apartments, Kenwood Village Apartments, Kenwood Village II Apartments, Legacy Village Green House Assisted, Lowell Senior Citizen Apartments, Meadowglade II, Moberly Place Apartments I & II, Osage Terrace, Parkwood Senior Apartments, Robinson Apartments, Rogers Commons, The Gardens at Osage Terrace, Touchstone Apartments, Whistle Stop Apartments	\$18,583	\$417	\$78	\$82
	Boone	Autumn Village Apartments, Big Cedar Apartments, Big Oaks Apartments, Cottonwood Heights Apartments, Heritage Heights Apartments, Maple Church Apartments, Maple Church Apartments Phase II, Maple Church Senior Citizen, Maple Esplanade Assisted Living, Omaha Apartments	\$10,866	\$211	\$44	\$221
	Carroll	Berryville Affordable Housing, Birchtree Acres, Eastview Apartments, Forest Court Apartments, Heritage Park, Victoria Woods Apartments, West View Apartments	\$14,149	\$283	\$93	\$152
	Pope	Ken Del Apartments	\$10,668	\$182	\$58	\$246
	Washington	Chapel Ridge of Bethel Heights, Garland Square of Fayetteville, Grandview Apartments-Fayetteville, Jennings Mills Apartments, Lincoln Gardens, Lincoln Terrace Apartments, Markham Hill Apartments Phase I & II, Mill Creek, Nantucket Apartments, Nantucket Apartments II, Savannah Park of Farmington, Springdale Ridge I, Springdale Ridge II, Village at Scull Creek, Wedington Place Senior Apartments	\$16,303	\$401	\$92	\$101

Cong Dist 3 Total			\$16,605	\$381	\$80	\$115
4	Ashley	Deer Run Apartments-Hamburg	\$8,281	\$115	\$76	\$424
	Bradley	Bradley Square Apartments, Creekwood Place Apartments, Warren Manor Apartments	\$11,472	\$261	\$115	\$248
	Calhoun	Hampton Cove	\$10,843	\$197	\$64	\$198
	Clark	Club Manor Apartments, Cutler Terrace Apartments, Ouachita Village Apartments, Pine Ridge Apartments-Gurdon, Ridgecrest Apartments-Arkadelphia, River Oaks Apartments	\$11,064	\$211	\$60	\$278
	Cleveland	Rison Villas	\$8,353	\$153	\$67	\$394
	Columbia	Apple Ridge Apartments, Ludwig Low Income Housing, The Ridge at Magnolia, Woodland Hills Apartments	\$13,319	\$264	\$78	\$220
	Dallas	Higher Heights Apartments	\$15,021	\$306	\$57	\$65
	Drew	Drew Apartments, Monticello Apartments, Monticello Estates, ParkRidge of Monticello, Turtle Creek Apartments	\$12,353	\$249	\$106	\$203
	Franklin	Garden Walk of Ozark, Savannah Park of Altus, Savannah Park of Charleston (Oak Meadows), Savannah Park of Charleston (Wingate)	\$10,644	\$185	\$82	\$212
	Garland	Cascades at Spring Street, Chapel Ridge of Hot Springs, Cultural Campus Cooperative, Garland Towers Apartments, Hot Springs High School Lofts, Peaks at Hot Springs, The Ridge at Lake Hamilton	\$13,180	\$317	\$79	\$228
	Grant	Birch house Apartments, Sheridan Heights Apartments	\$17,534	\$419	\$112	\$77
	Hempstead	Fulton Square Apartments, Peaks at Hope	\$15,937	\$362	\$80	\$191
	Hot Spring	Garland Street Apartments	\$10,563	\$173	\$86	\$324
	Howard	Timber Ridge Manor Apartments	\$4,905	\$61	\$61	\$563
	Johnson	Brookstone Park of Clarksville, Coal Hill Manor, Meadowview Estates, Parkwood Place, Valley Estates of Clarksville, Valley Estates of Clarksville II	\$18,239	\$377	\$115	\$80
	Lafayette	Birchwood Apartments, Bradley Manor, Bradley Villas Apartments, Edgewood Apartments-Lewisville, Elliott Low Income Housing, Gardenview Apartments	\$10,958	\$219	\$68	\$174
	Little River	Myrtle Terrace Apartments, Shady Creek Apartments	\$11,006	\$269	\$53	\$220

	Logan	Garden Walk of Booneville, Mountain View Apartments, Southgate Apartments	\$10,494	\$192	\$55	\$283
	Madison	Deer Run Apartments-Huntsville, Madison Estates Apartments, Town Branch Apartments	\$11,787	\$228	\$56	\$206
	Miller	Arbor Pointe Apartments, Buhrman-Pharr Lofts, Chapel Ridge of Texarkana, Chapel Ridge of Texarkana II, Miller Crossing Apartments, Park Ridge at Texarkana, Park Ridge at Texarkana Phase II, Ridge at Texarkana, Village Park I South, Village Park South II, Villas of Texarkana	\$16,246	\$362	\$84	\$201
	Montgomery	Caddo Creek Apartments	\$7,456	\$98	\$57	\$450
	Nevada	Hawthorne Apartments, Martin Place Apartments, Pre Ark Housing, Prescott Apartments	\$10,889	\$230	\$84	\$207
	Ouachita	Camden Manor Apartments, Cedar Square II Apartments, Columbia Heights Apartments, Garden Walk of Camden	\$9,588	\$161	\$80	\$305
	Pike	Broadway Apartments, Murfreesboro Villas Apartments, Northside Apartments	\$12,124	\$215	\$75	\$213
	Polk	Oaks Assisted Living	\$10,762	\$387	\$0	\$0
	Scott	GardenWalk of Waldron	\$8,578	\$159	\$65	\$223
	Sevier	Kings Gate Apartments, TimberRidge Apartments	\$10,501	\$290	\$62	\$200
	Union	Brookstone Park of El Dorado, Chapel Ridge of El Dorado, Chapel Ridge of El Dorado II, The Vineyards at El Dorado, Vineyards at El Dorado Phase II	\$16,882	\$367	\$82	\$79
	Yell	Nimrod Square Apartments	\$11,069	\$205	\$56	\$215
Cong Dist 4 Total			\$13,389	\$286	\$81	\$210
Part CD 1 & Part CD 3	Newton	Buffalo River Village Apartments, Grandview Apartments-Jasper, River Bend Apartments, Valley View Senior Citizens, Western Grove Villas	\$11,021	\$202	\$49	\$243
	Searcy	Briarwood I, Cove Creek Senior Citizens, Glen Echo Apartments, Heritage Place Apartments, Marshall Manor	\$9,586	\$160	\$68	\$293
Part CD 1 & Part CD 3 Total			\$10,303	\$282	\$83	\$268

Part CD 1 & Part CD 4	Jefferson	Alzheimer Apartments, Cherry Bark Apartments, Chestnut Street Housing, Cypress Point Apartments, Gardens at Whispering Knoll, Parkview Apartments- Pine Bluff, Peaks at Pine Bluff, Whispering Knoll Assisted Living	\$14,087	\$419	\$54	\$70
Part CD 1 & Part CD 4 Total			\$14,087	\$419	\$54	\$70
Part CD 3 & Part CD 4	Crawford	Alma Gardens Apartments, Barlee II / Vinsett, Brookstone Heights, Garden Walk (Incline Village), Garden Walk (Meadowview), Garden Walk of Alma, Garden Walk on Elfen Glen, Lindenwood Apartments, Savannah Park of Alma	\$12,922	\$260	\$89	\$206
	Sebastian	Barlee II Properties-Koller Addition, Briarwood Apartments, Chapel Ridge of Fort Smith, Garden Walk of Barling, Garland Square of Fort Smith, North Hills Apartments, North Pointe, North Pointe II, Pennyland Apartments, Rock Creek Apartments of Fort Smith, Stonebrook Park Homes of Fort Smith, The Ridge at Fort Smith, Walnut Park Estates, Yorkshire Townhomes	\$12,667	\$291	\$109	\$275
Part CD 3 & Part CD 4 Total			\$19,255	\$276	\$99	\$379
Statewide Total			\$15,007	\$343	\$88	\$215

