



STATE OF ARKANSAS
**Department of Finance
and Administration**

D

OFFICE OF BUDGET
1509 West Seventh Street, Suite 402
Post Office Box 3278
Little Rock, Arkansas 72203-3278
Phone: (501) 682-1941
Fax: (501) 682-1086
www.arkansas.gov/dfa

April 14, 2026

Senator Kim Hammer, Co-Chair
Representative Aaron Pilkington, Co-Chair
PEER-Review Subcommittee
Joint Budget Committee
State Capitol Building
Little Rock, AR 72201

RE: FY26 Infrastructure Investment & Jobs Act of 2021

Dear Co-Chairs:

Pursuant to Section 36 (01) of Act 1006 of 2025, I am forwarding the attached Infrastructure and Investment and Jobs Act request(s) that have received my approval as Chief Fiscal Officer of the State.

1. Department of Agriculture – State Forest Fire Assistance Response \$379,406
2. Department of Commerce – Economic Development Commission - Broadband Equity Access Deployment (BEAD) \$176,465,457
3. Department of Agriculture – Volunteer Fire Assistance \$79,303
4. Department of Energy & Environment – Environmental Quality – Solid Waste Infrastructure – Reallocation of Previously Approved Appropriation \$0
5. Department of Energy & Environment – Oil & Gas Commission – National Geological and Geophysical Data Preservation Program \$46,510

Sincerely,

James L. Hudson
Secretary

Attachment(s)

**INFRASTRUCTURE INVESTMENT & JOBS ACT OF 2021
APPROPRIATION AND PERSONNEL AUTHORIZATION REQUEST
SECTION 36 OF ACT 1006 OF 2025**

Agency: Arkansas Department of Agriculture Business Area Code: 0400
 Program Title: State Forest Fire Assistance Response Funding for Arkansas IJA for Fiscal Year 2024
 Granting Organization: USDA, Forest Service CFDA #: 10.698
 Effective Date of Authorization: Beginning: 7/01/2025 Ending: 06/30/2026

Purpose of Grant / Reason for addition or change (include attachments as necessary to provide thorough information):


The Department of Agriculture requests an appropriation of \$379,406 to strengthen its wildfire response and preparedness capabilities. This funding will support critical needs including firefighter safety improvements, enhanced fire planning, expanded training, upgraded communications, and full adoption of the National Incident Management System (NIMS). It will also increase initial attack capacity and mobilization readiness for safe and efficient wildfire suppression. Additionally, the funding will provide forestry staff technical training, the purchase and maintenance of essential firefighting equipment, and the rehabilitation of existing resources. Funds may also be directed toward mitigation projects, community risk assessments, and fire management planning efforts statewide.

Infrastructure Investment & Jobs Act Program Funding

Func. Area: COMM Fund Code: FII4006 Continuation of Existing Program: _____
 Funds Center: BK3 Internal Order/WBS Element: _____ Change In Existing Program: x
 New Program: _____

	Program Funding Amount
Regular Salaries	
Extra Help	
Personal Services Matching	
Operating Expenses	
Conference & Travel Expenses	
Professional Fees	
Capital Outlay	
Data Processing	
Grants and Aid (CI: 04)	
Other: CI: 46	379,406.00
Other:	
Total	\$ 379,406.00

Anticipated Duration of Federal Funds: 08/11/2024-08/10/2029


 State Technology Plan Approval Date A-7-26
Items requested for information technology must be in compliance with Technology Plans as submitted.

Positions to be established: (list each position separately)

Org Unit	Pers Area	Pers SubArea	Cost Center	Position Number	Comnt Item	Position Title	Class Code	Grade	Line Item Maximum *

State funds will not be used to replace federal funds when such funds expire, unless appropriated by the General Assembly and authorized by the Governor.

Approved by: Norris Townsend 3/11/26 Jessica Moore 04/14/26
 Cabinet Secretary/Agency Director Date Office of Budget Date Office of Personnel Mgmt Date

Norris Townsend - 3/17/26

**INFRASTRUCTURE INVESTMENT & JOBS ACT OF 2021
 APPROPRIATION AND PERSONNEL AUTHORIZATION REQUEST
 SECTION 36 OF ACT 1006 OF 2025**

D.2

Agency: ACOM - AEDC - State Broadband Office Business Area Code: 0790
 Program Title: Broadband Equity Access Deployment (BEAD)
 Granting Organization: U.S. Dept. of Commerce - NTIA CFDA #: 11.035 BEAD
 Effective Date of Authorization: Beginning: 7/1/2025 Ending: 6/30/2026

Purpose of Grant / Reason for addition or change (include attachments as necessary to provide thorough information):
 The federal BEAD grant program will fund broadband infrastructure grants as outlined by federal requirements and Arkansas' BEAD Final proposal, as approved by the National Telecommunications and Information Administration (NTIA), a federal agency under the U.S. Department of Commerce. These requirements include awarding broadband infrastructure grants to internet service providers (ISPs) to provide broadband access to homes, businesses, and community anchor institutions. Funding included within the federal grant includes salaries, personal services match, maintenance & operating expenses, travel, training, broadband infrastructure subgrants, subgrantee management, and professional services.

Infrastructure Investment & Jobs Act Program Funding

Func. Area: COMM Fund Code: FII7901 Continuation of Existing Program:
 Funds Center: BI5 Internal Order/WBS Element: J.0790.0420B100BEAD Change in Existing Program:
 New Program: X

	Program Funding Amount
Regular Salaries	
Extra Help	
Personal Services Matching	
Operating Expenses	
Conference & Travel Expenses	
Professional Fees	
Capital Outlay	
Data Processing	
Grants and Aid (CI: 04)	
Other: 590:00:46	176,465,457
Other:	
Total	\$ 176,465,457

Anticipated Duration of Federal Funds: 12/1/22 - 12/31/2040

State Technology Plan Approval	Date
Items requested for information technology must be in compliance with Technology Plans as submitted.	

Positions to be established: (list each position separately)

* unclassified positions only

Org Unit	Pers Area	Pers SubArea	Cost Center	Position Number	Cmnt Item	Position Title	Class Code	Grade	Line Item Maximum *

State funds will not be used to replace federal funds when such funds expire, unless appropriated by the General Assembly and authorized by the Governor.

Approved by: *Jessica Moore* 4/14/2026
 Office of Budget

Office of Personnel Mgmt Date

Kristen Robbins

Sumner 4/13/26

04/13/2026



ARConnect

The Arkansas State Broadband Office

Arkansas BEAD Program Provisionally Awarded Projects Tranche 2

The Arkansas State Broadband Office

Table of Contents

Content	Page
Summary of All Provisionally Awarded Projects	3
Tranche 2 Internet Service Provider Provisional Award Details for Consideration	3
Summary of Tranche 2 Provisional Awards by State Legislative District	4
Arkansas BEAD Program - Broadband Project Areas	6
Aristotle Unified Communications	7
Hometown Internet	20
Premier Holdings	30
Space Exploration Technologies Corp.	34

Summary of All Provisionally Awarded Projects¹

Total BEAD Provisional Awards:	\$301,599,965.04
Total BEAD Provisional Awards – Tranche 1 (previously approved):	\$125,134,508.54
Total BEAD Provisional Awards – Tranche 2:	\$176,465,456.50
Average Grant Cost per BSL – Tranche 1 + Tranche 2:	\$3,806.22
Broadband-Serviceable Locations (BSLs) Included:	79,228
Percent of BEAD-Eligible Locations Included:	100%

For this tranche, ASBO provides for the Committee’s consideration 4 provisionally selected internet service providers (ISPs), serving **27,747 locations** with a total requested grant amount of **\$176.4 million**. Included among these is Space Exploration Technologies Corp., which was previously approved in Tranche 1 for 11,668 locations at \$8.5 million. Due to withdrawn bids, Space Exploration Technologies Corp. has accepted an additional 579 locations for \$0.4 million in additional grant funding.

Tranche 2 Internet Service Provider Provisional Award Details for Consideration

Provisional awards from 4 broadband internet service providers are before the Committee for consideration.

Internet Service Provider	Technology	# BSLs	Total Cost of Project	Requested Grant Amount	Committed Match Amount	Grant Cost Per BSL
Aristotle United Communications	Fiber	9,414	\$100,960,037.14	\$68,997,759.14	\$31,962,278.00	\$10,970.85
Hometown Internet LLC	Fiber	16,059	\$127,193,132.47	\$88,455,722.47	\$38,737,410.00	\$5,508.17
Premier Holdings LLC	Fiber	1,695	\$25,540,483.17	\$18,595,587.65	\$6,944,895.52	\$7,329.27
Space Exploration Technologies Corp.	LEO	579	\$1,665,548.96	\$416,387.24	\$1,247,566.12	\$719.15
Totals		27,747	\$255,359,201.74	\$176,465,456.50	\$78,892,149.64	\$6,359.80

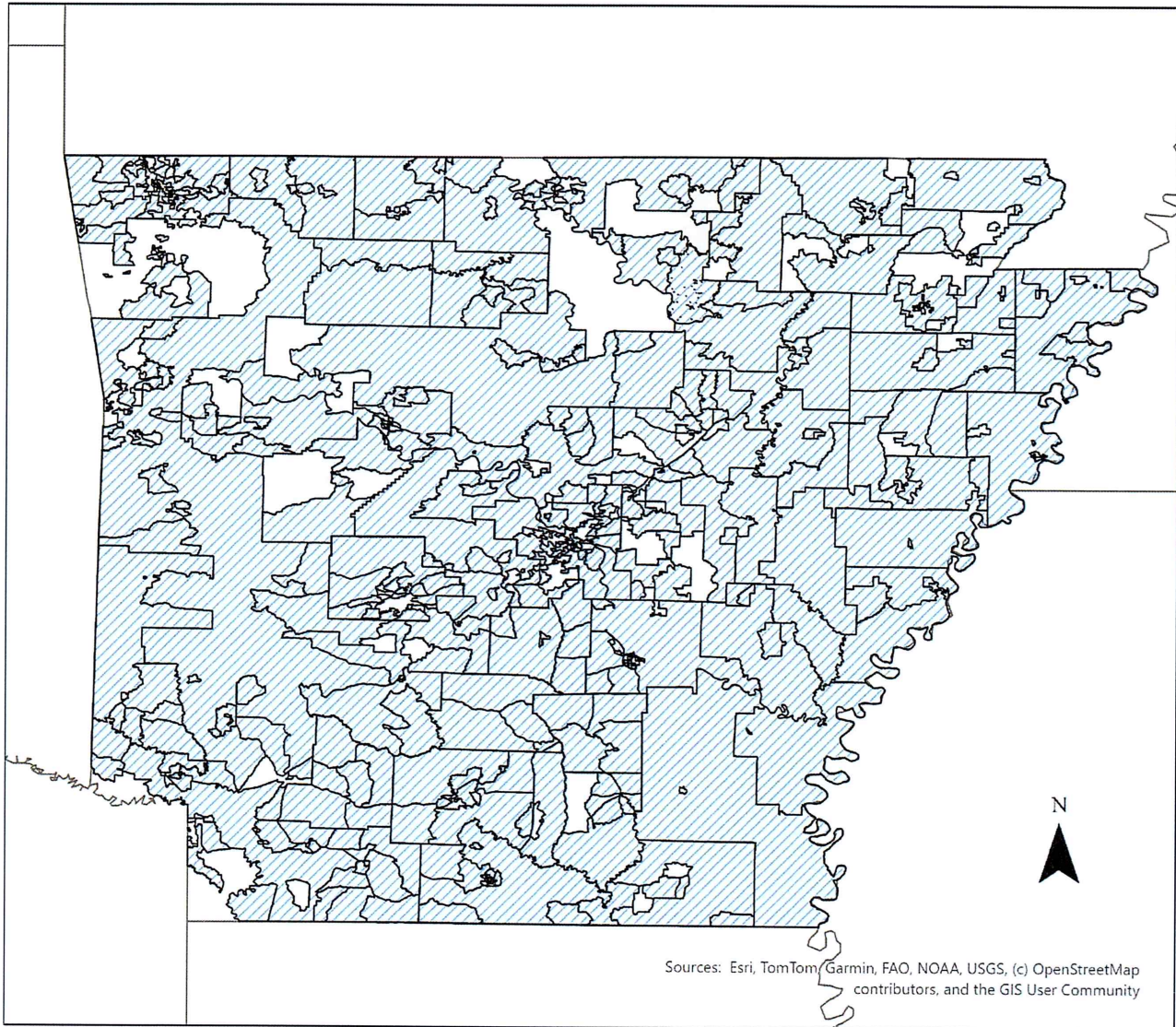
¹ Summary of all provisional awards includes re-awarded locations due to provider withdrawals pending NTIA and NIST approval

Summary of Tranche 2 Provisional Awards by State Legislative District

House District	State Representative	# Locations	Total Grant Funding
4	Jason Nazarenko	973	\$4,334,247.96
5	Ron McNair	3276	\$13,286,939.19
6	Harlan Breaux	3872	\$20,232,539.15
7	Brit McKenzie	1327	\$3,135,970.43
8	Austin McCollum	128	\$302,179.84
10	Mindy McAlindon	2	\$4,721.56
12	Hope Hendren Duke	12	\$28,329.36
26	James Eaton	758	\$4,265,839.35
27	Steven Walker	6227	\$48,798,436.68
28	Bart Schulz	853	\$9,808,647.00
29	Rick McClure	214	\$940,320.80
39	Wayne Long	216	\$2,089,460.06
40	Shad Pearce	221	\$469,255.86
54	Mary Bentley	41	\$238,359.43
57	Cameron Cooper	270	\$2,611,825.07
58	Les Eaves	90	\$870,608.36
59	Jim Wooten	212	\$2,050,766.35
60	Roger Lynch	676	\$1,824,313.04
61	Jeremiah Moore	56	\$41,192.48
62	Mark McElroy	627	\$4,152,619.63
64	Ken Ferguson	447	\$4,910,940.00
68	Brian Evans	129	\$331,366.23
79	Tara Shephard	2	\$19,068.11
81	RJ Hawk	3	\$32,959.33
82	Tony Furman	231	\$1,450,118.94
83	Paul Childress	1081	\$5,256,743.35
88	Dolly Henley	90	\$752,996.28
92	Julie Mayberry	305	\$1,340,176.84
93	Mike Holcomb	552	\$5,888,350.90
94	Jeffrey Wardlaw	469	\$5,152,641.75
95	Howard M. Beaty, Jr.	769	\$7,869,825.92
96	Sonia Eubanks Barker	2539	\$17,153,100.64
99	Lane Jean	34	\$25,500.00
100	Carol Dalby	18	\$13,500.00

Senate District	State Senator	# Locations	Total Grant Funding
1	Ben Gilmore	1840	\$18,367,480.92
2	Matt Stone	3378	\$22,960,669.35
3	Steve Crowell	52	\$224,490.00
4	Jimmy Hickey, Jr	108	\$766,496.28
6	Matt McKee	398	\$2,313,830.54
7	Alan Clark	1413	\$6,248,308.22
8	Stephanie Flowers	569	\$6,230,784.32
9	Reginald Murdock	434	\$4,010,652.69
10	Ronald Caldwell	247	\$181,688.26
11	Ricky Hill	805	\$2,155,679.27
15	Fredrick J. Love	2	\$19,068.11
16	Kim Hammer	64	\$696,539.93
18	Jonathan Dismang	1007	\$8,068,917.70
22	John Payton	1244	\$14,304,756.00
23	Scott Flippo	2228	\$10,190,299.20
24	Missy Irvin	2099	\$15,262,233.65
28	Bryan King	10391	\$60,997,934.63
32	Joshua Bryant	1411	\$3,331,060.58
34	Jim Dotson	57	\$134,564.46

Arkansas BEAD Program Broadband Project Areas



0 80 160 320 Miles

Project Area Footprint (PAF)

Project Area Footprint (PAF) ID: 003

Selected ISP: **Aristotle Unified Communications**

Number of BSLs: **790**

Grant Cost per BSL: **\$2,568.73**

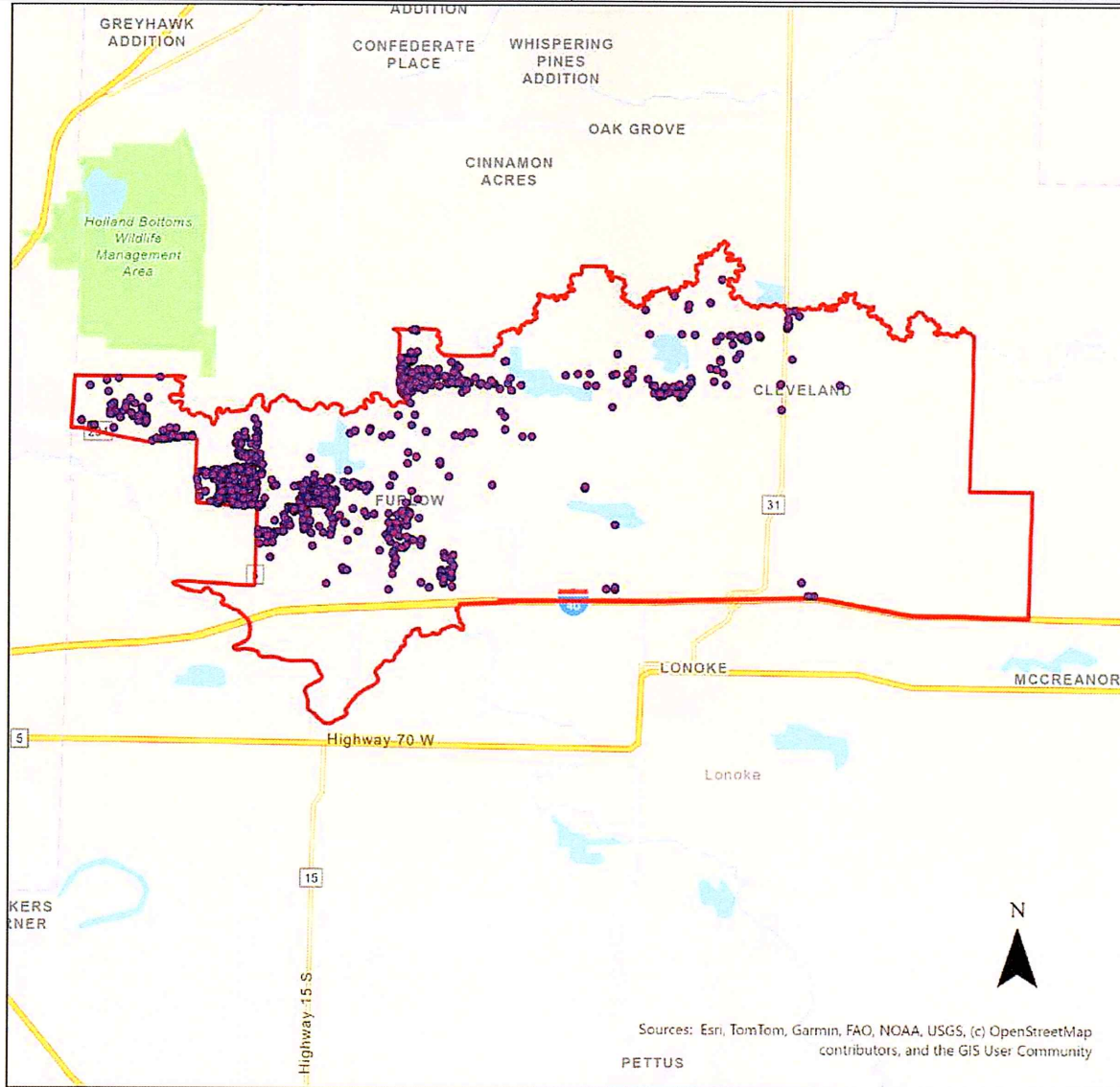
Technology: **Fiber**

Total Cost of Project: **\$4,982,239.48**

Requested Grant Amount: **\$2,029,297.06**

Committed Match Amount: **\$2,952,942.42**

Congressional Districts: **H60, H68, S10, S11, S12**



0 5 10 Miles

- PAF 003 BSLs
- ▭ PAF 003 Boundary

Project Area Footprint (PAF) ID: 004

Selected ISP: **Aristotle Unified Communications**

Number of BSLs: **1,408**

Grant Cost per BSL: **\$4,394.02**

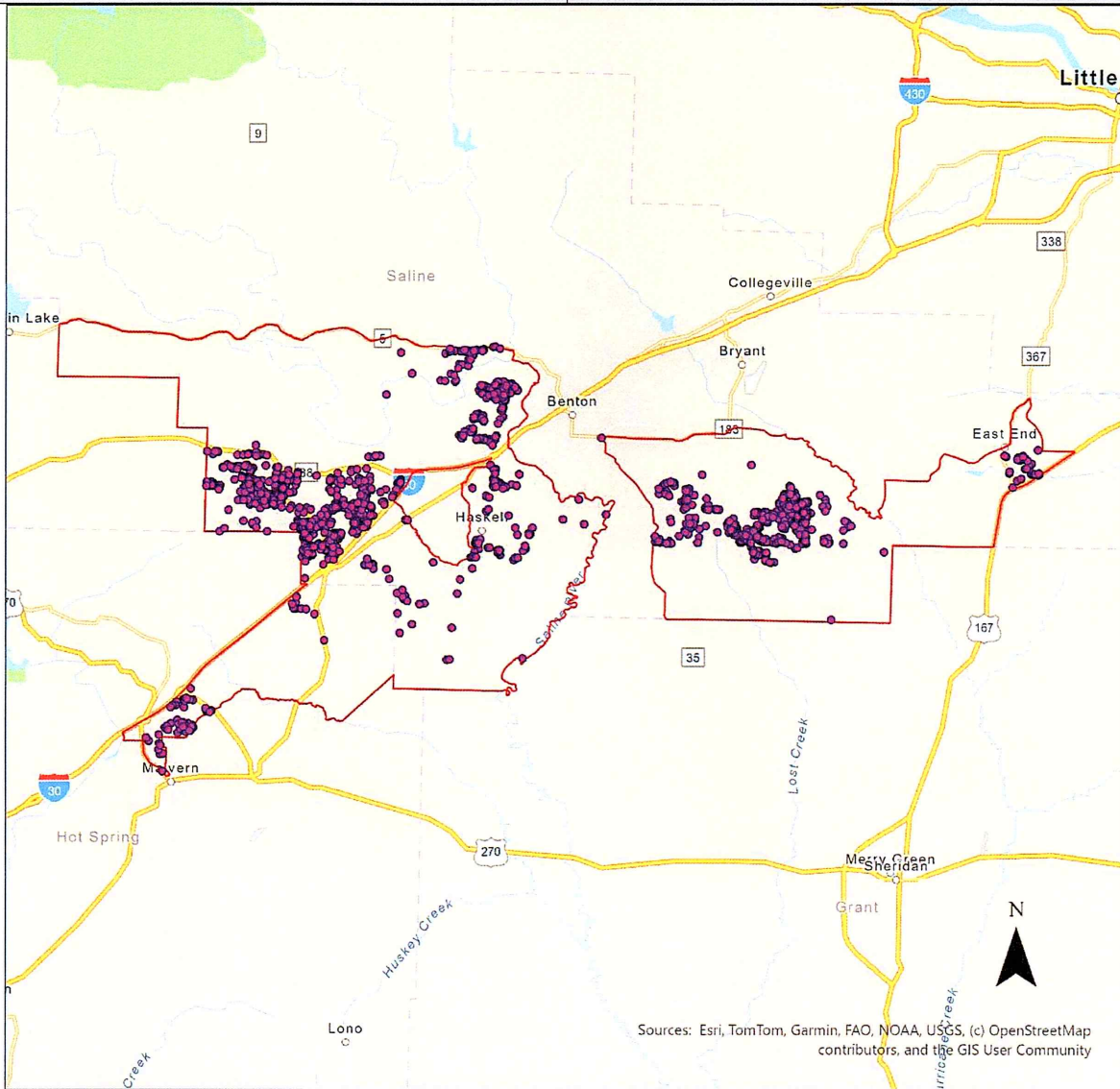
Technology: **Fiber**

Total Cost of Project: **\$4,982,239.48**

Requested Grant Amount: **\$6,186,783.58**

Committed Match Amount: **\$4,062,805.08**

Congressional Districts: **H29, H82, H83, H84, H92, S2, S6, S7, S16**



0 5 10 Miles

● PAF004_Locations
▭ PAF_004_Boundary

Project Area Footprint (PAF) ID: 053

Selected ISP: **Aristotle Unified Communications**

Number of BSLs: **791**

Grant Cost per BSL: **\$5,256.26**

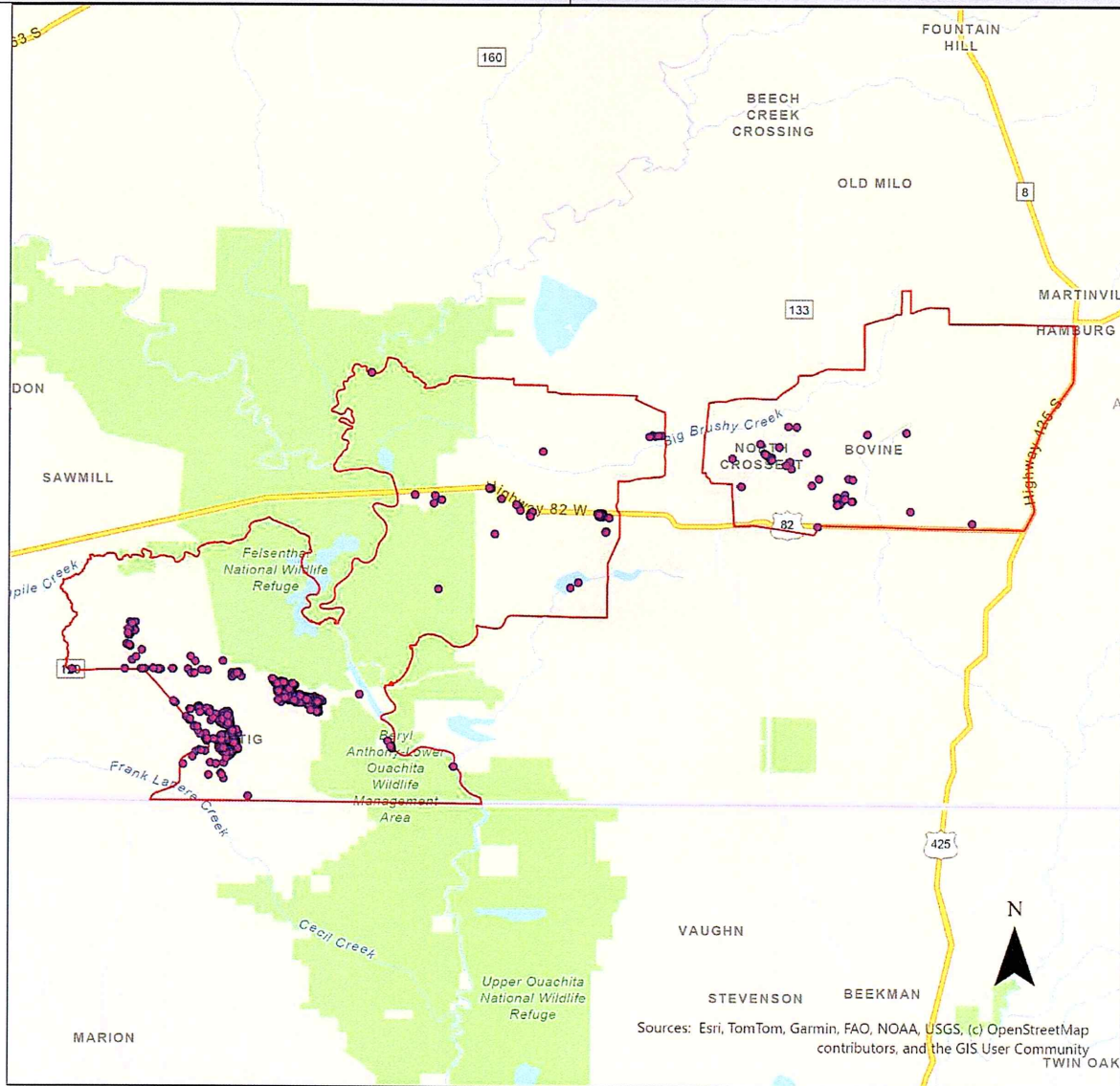
Technology: **Fiber**

Total Cost of Project: **\$5,643,903.85**

Requested Grant Amount: **\$4,157,699.76**

Committed Match Amount: **\$1,486,204.09**

Congressional District: **H95, H96, S1, S2**



0 5 10 Miles

- PAF053_Locations
- ▭ PAF_053_Boundary

Project Area Footprint (PAF) ID: 054

Selected ISP: **Aristotle Unified Communications**

Number of BSLs: **2,188**

Grant Cost per BSL: **\$10,986.44**

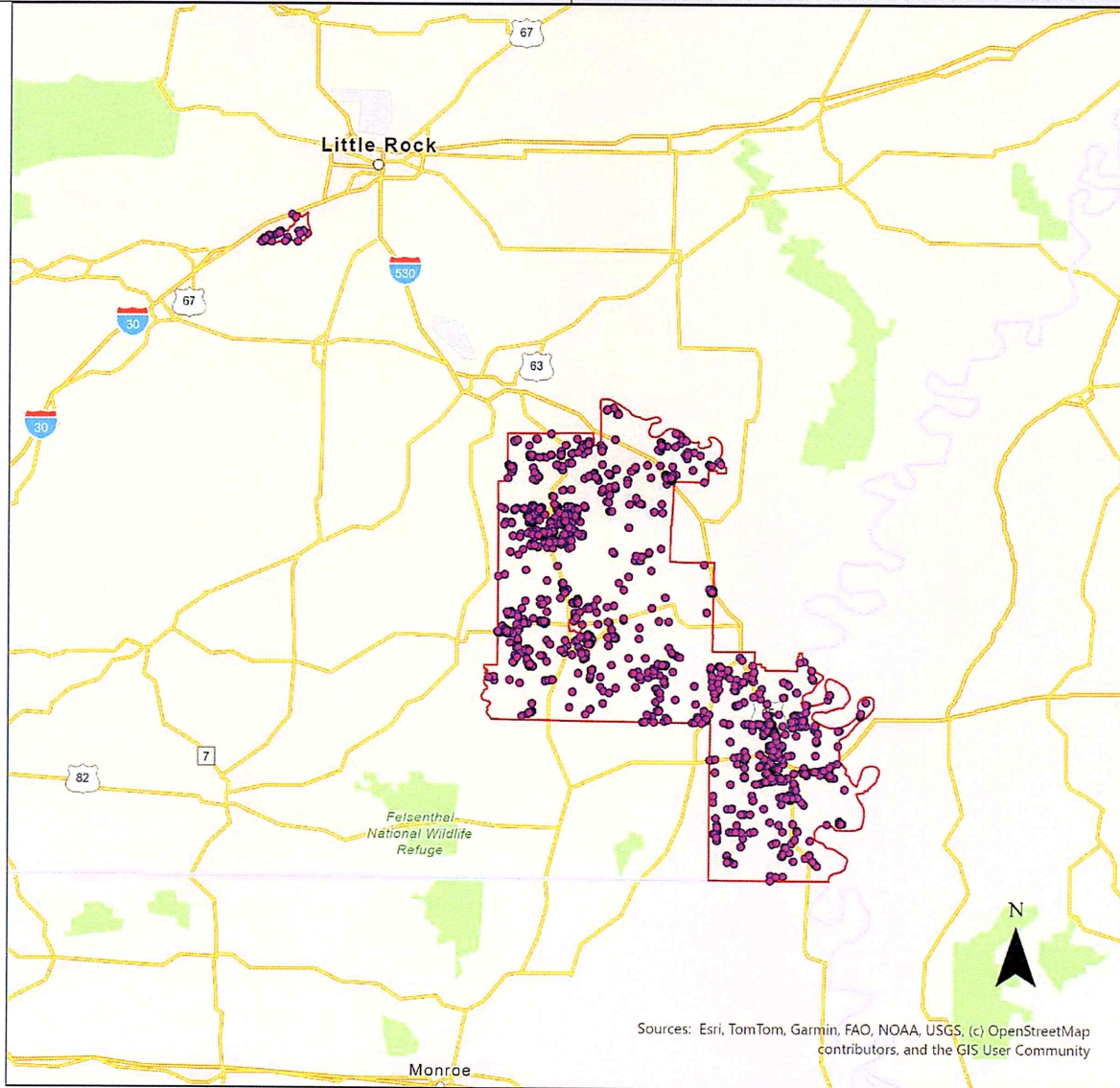
Technology: **Fiber**

Total Cost of Project: **\$34,529,857.33**

Requested Grant Amount: **\$24,038,337.20**

Committed Match Amount: **\$10,491,520.13**

Congressional Districts: **H62, H64, H65, H79, H81, H82, H92, H93, H94, H95, S1, S7, S8, S15, S16**

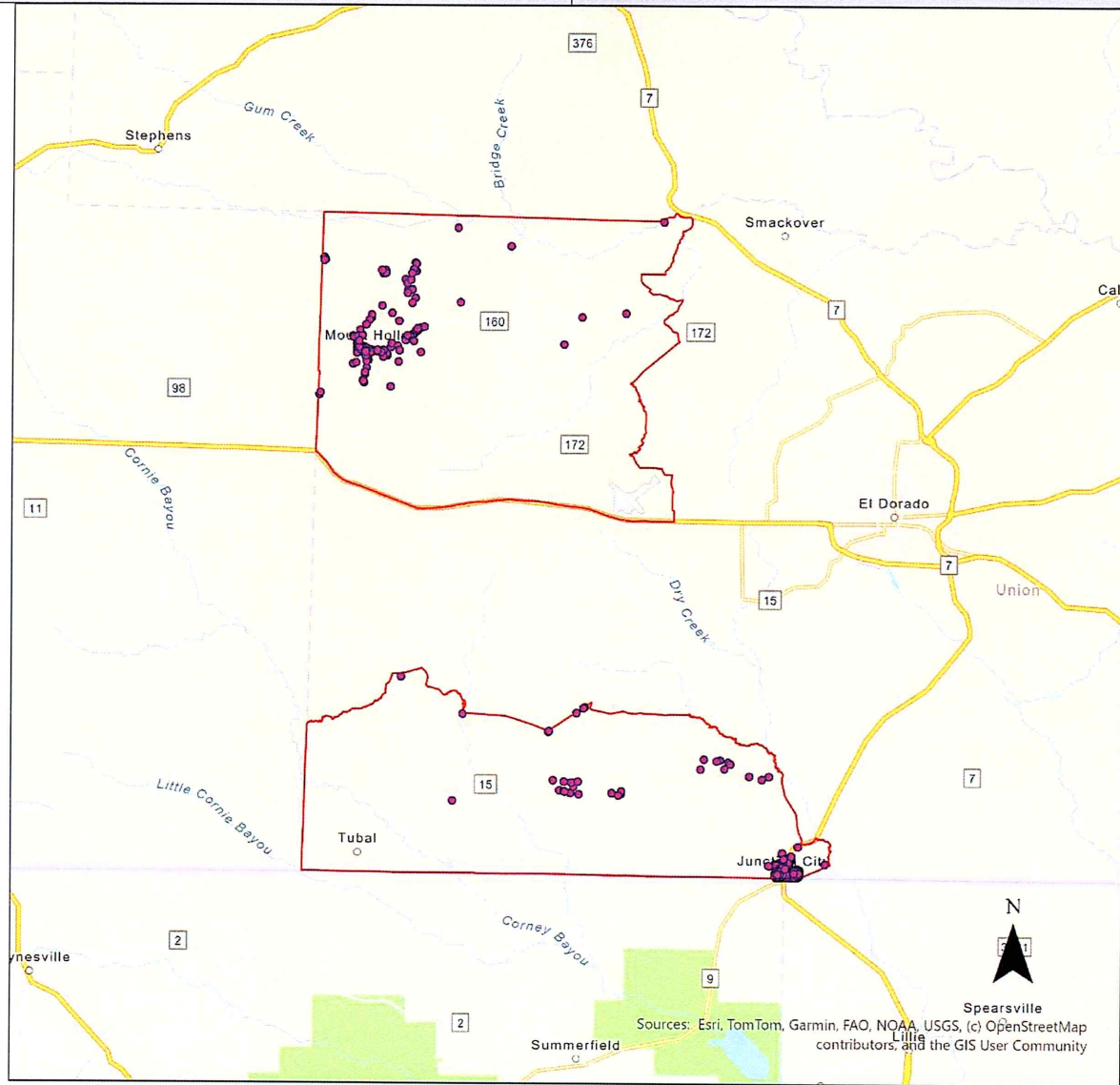


0 5 10 Miles
| | | |

- PAF054_Locations
- ▭ PAF_054_Boundary

Project Area Footprint (PAF) ID: 057

Selected ISP: Aristotle Unified Communications	Total Cost of Project: \$4,756,667.16
Number of BSLs: 446	Requested Grant Amount: \$2,761,098.65
Grant Cost per BSL: \$6,190.80	Committed Match Amount: \$1,995,568.51
Technology: Fiber	Congressional Districts: H96, H97, H99, S2 S3



0 5 10 Miles

- PAF057_Locations
- ▭ PAF_057_Boundary

Sources: Esri, TomTom, Garmin, FAO, NOAA, USGS, (c) OpenStreetMap contributors, and the GIS User Community

Project Area Footprint (PAF) ID: 059

Selected ISP: **Aristotle Unified Communications**

Number of BSLs: **398**

Grant Cost per BSL: **\$5,813.64**

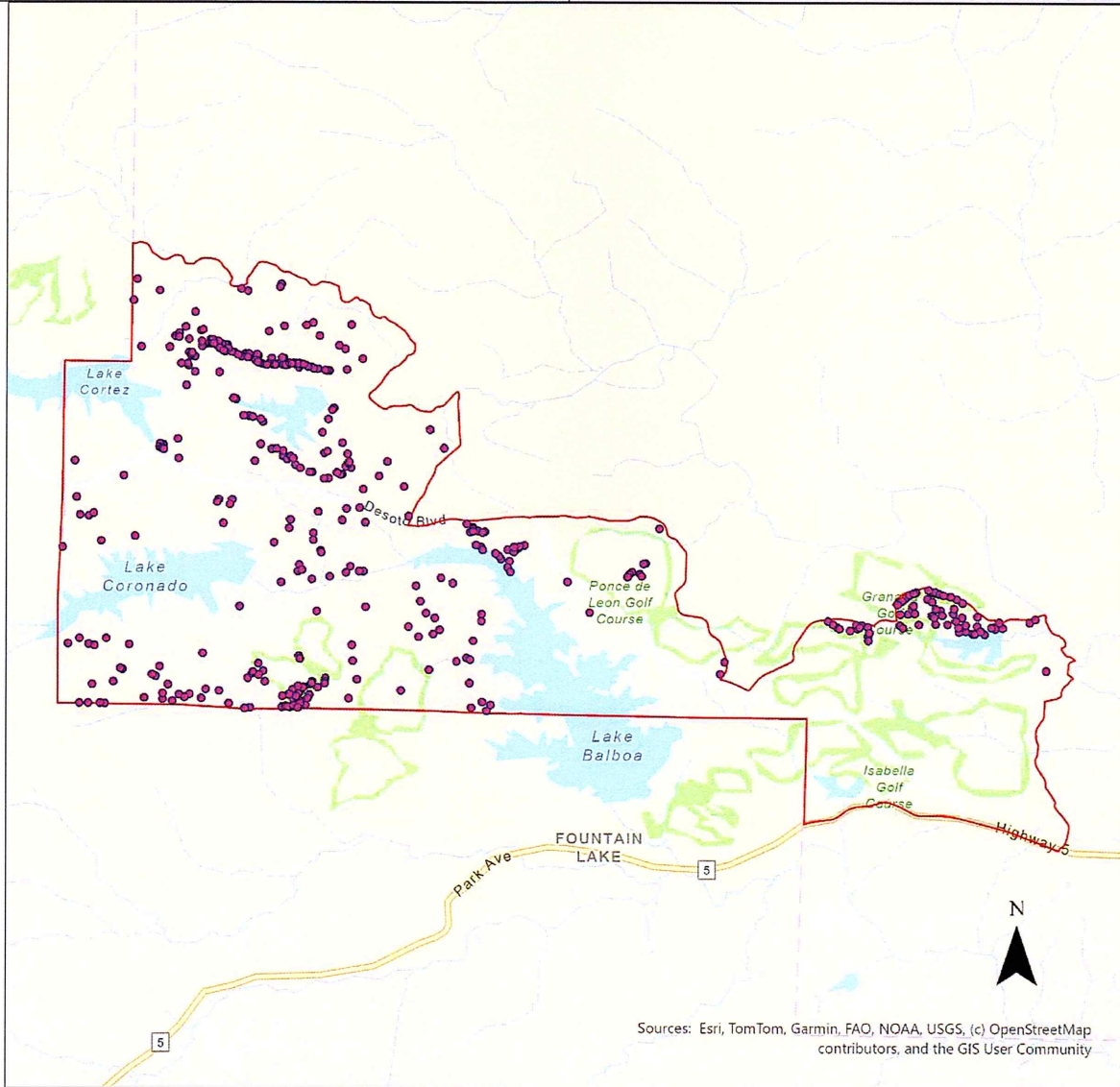
Technology: **Fiber**

Total Cost of Project: **\$3,085,107.39**

Requested Grant Amount: **\$2,313,830.54**

Committed Match Amount: **\$771,276.85**

Congressional Districts: **H54, H83, H85, S6, S7**



Sources: Esri, TomTom, Garmin, FAO, NOAA, USGS, (c) OpenStreetMap contributors, and the GIS User Community

0 5 10 Miles

- PAF059_Locations
- PAF_059_Boundary

Project Area Footprint (PAF) ID: 060

Selected ISP: **Aristotle Unified Communications**

Number of BSLs: **225**

Grant Cost per BSL: **\$9,534.05**

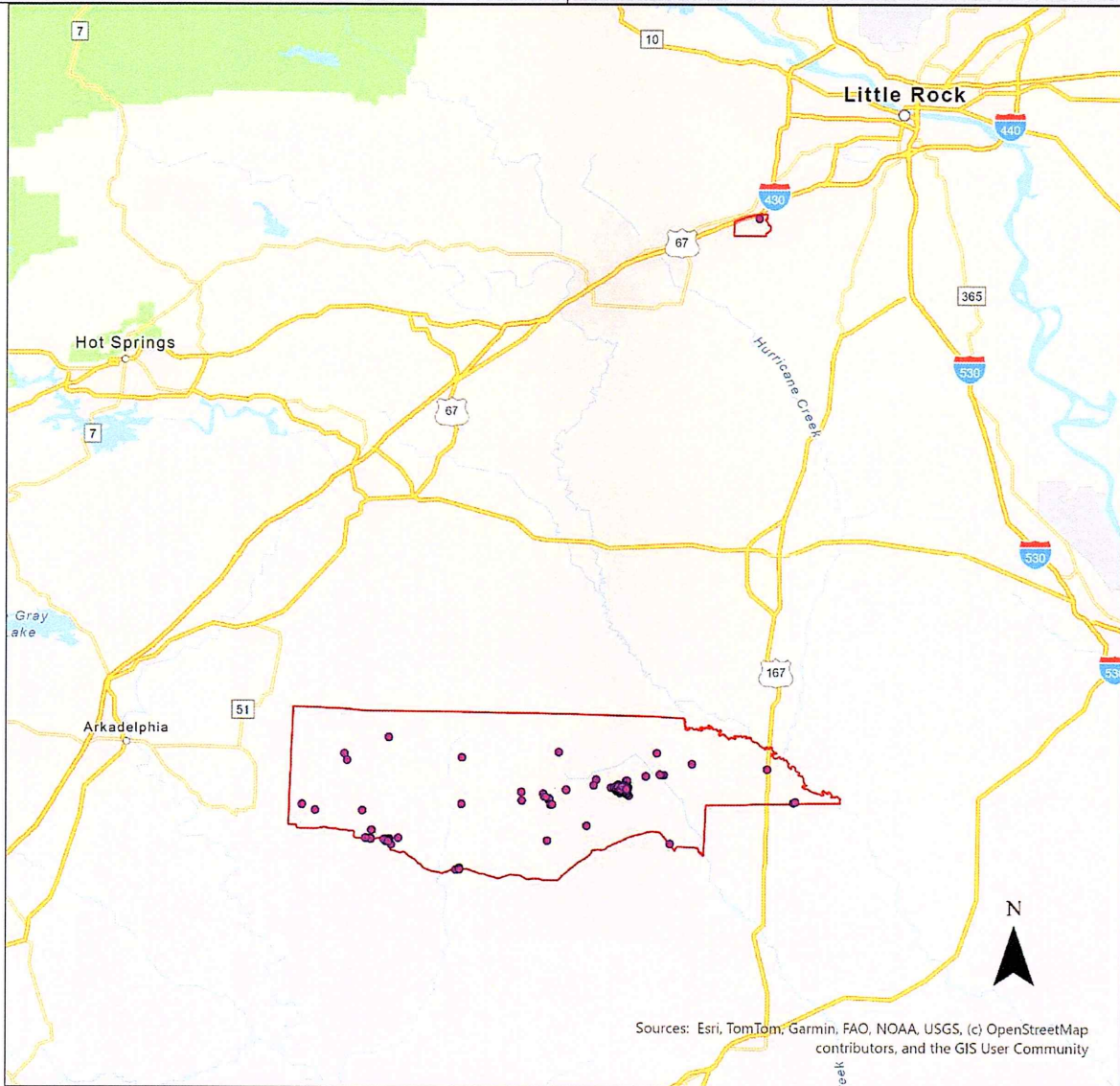
Technology: **Fiber**

Total Cost of Project: **\$2,910,041.61**

Requested Grant Amount: **\$2,145,161.91**

Committed Match Amount: **\$764,879.70**

Congressional Districts: **H79, H81, H90, H92, H96, S1, S2, S3, S7, S15, S16**

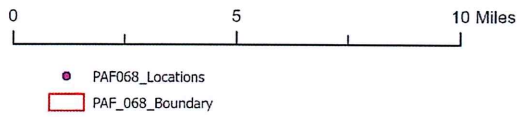
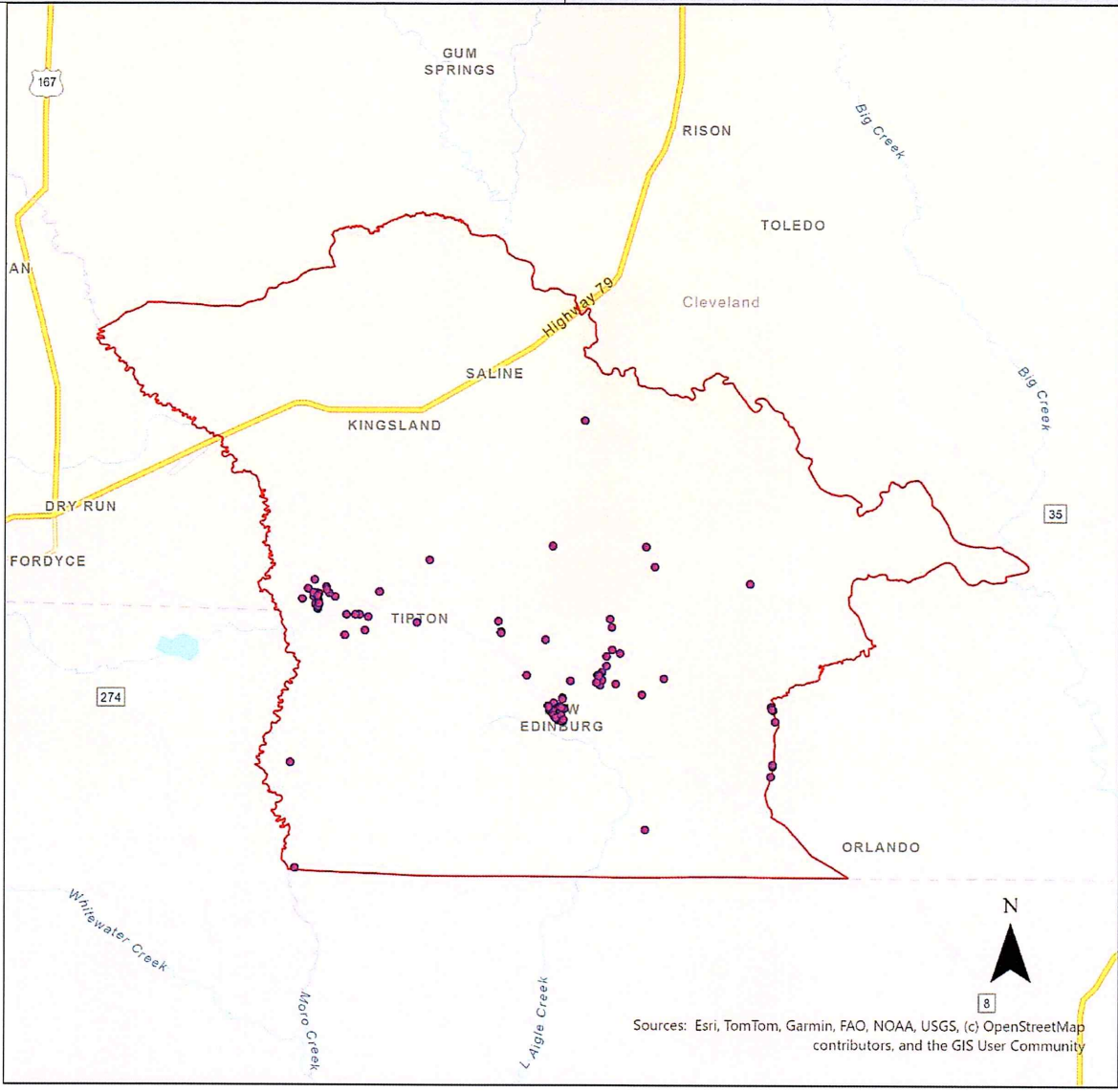


0 5 10 Miles

- PAF060_Locations
- ▭ PAF_060_Boundary

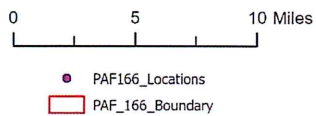
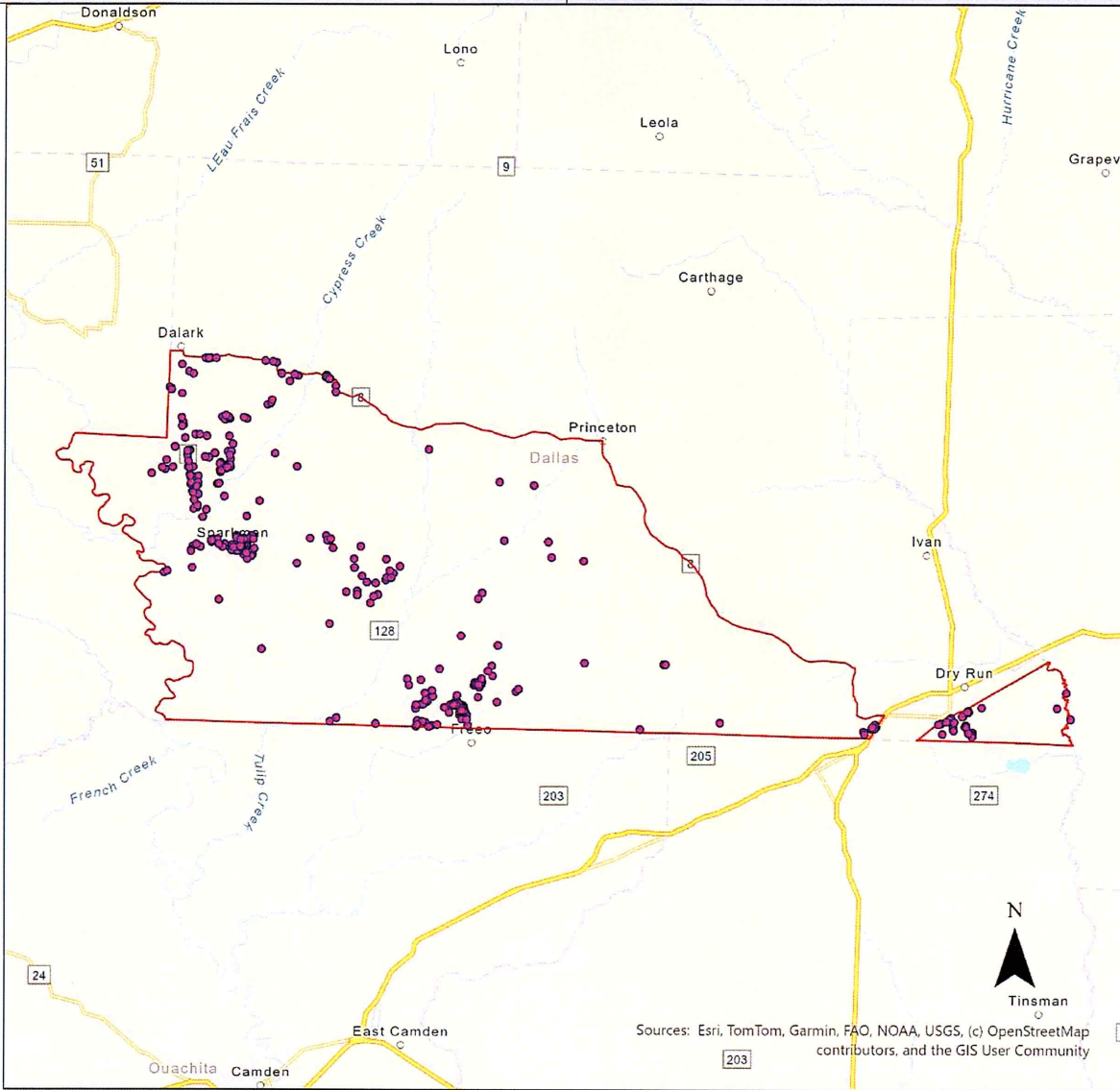
Project Area Footprint (PAF) ID: 068

Selected ISP: Aristotle Unified Communications	Total Cost of Project: \$1,662,574.24
Number of BSLs: 102	Requested Grant Amount: \$732,619.83
Grant Cost per BSL: \$7,182.55	Committed Match Amount: \$929,954.41
Technology: Fiber	Congressional Districts: H93, H96, S1, S2



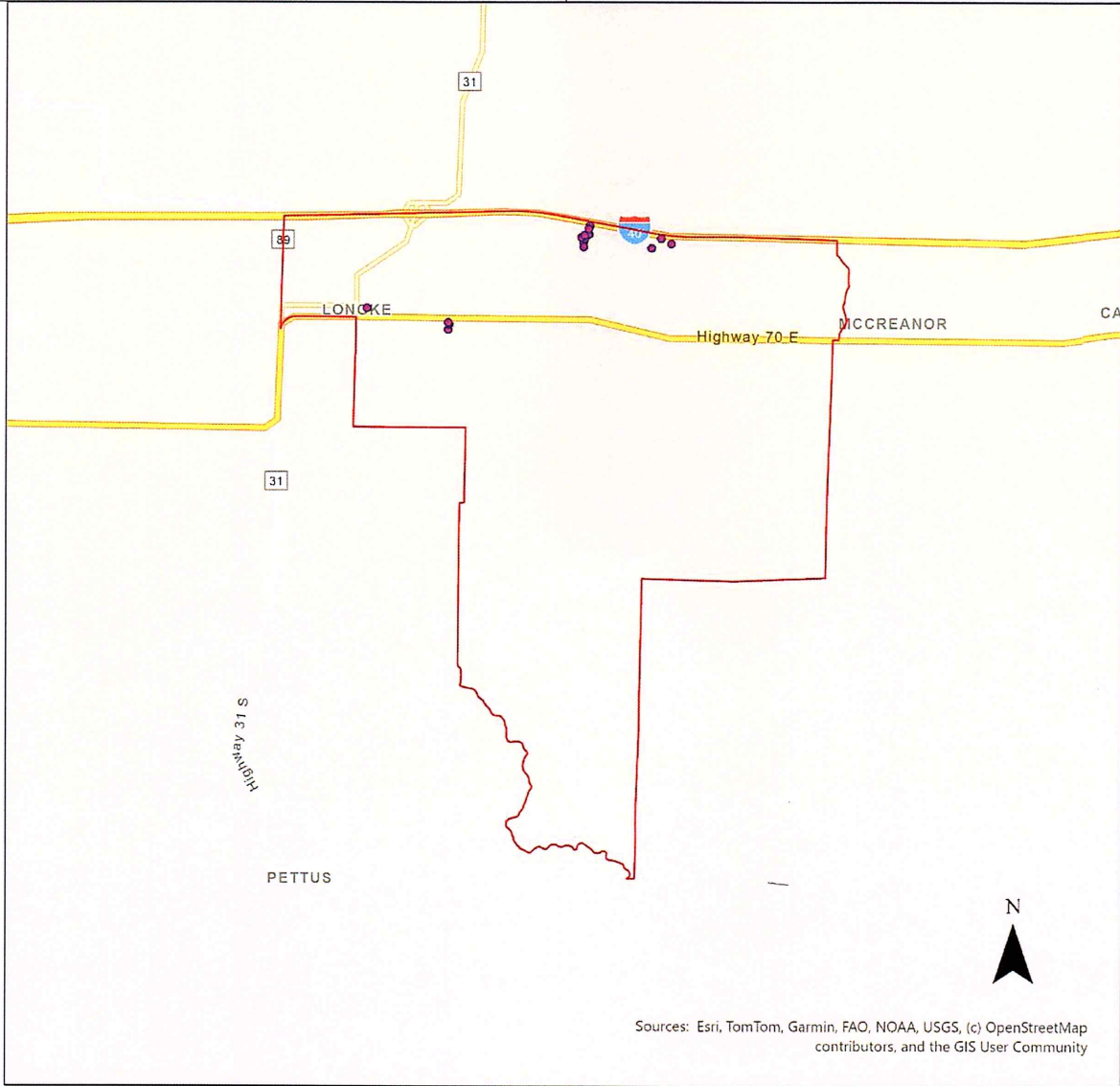
Project Area Footprint (PAF) ID: 166

Selected ISP: Aristotle Unified Communications	Total Cost of Project: \$4,264,061.56
Number of BSLs: 417	Requested Grant Amount: \$3,198,046.17
Grant Cost per BSL: \$7,669.18	Committed Match Amount: \$1,066,015.39
Technology: Fiber	Congressional Districts: H89, H96, H98, S1, S2, S3




Project Area Footprint (PAF) ID: 170

Selected ISP: Aristotle Unified Communications	Total Cost of Project: \$464,659.55
Number of BSLs: 15	Requested Grant Amount: \$126,382.21
Grant Cost per BSL: \$8,425.48	Committed Match Amount: \$338,277.34
Technology: Fiber	Congressional Districts: H60, S10, S11



Sources: Esri, TomTom, Garmin, FAO, NOAA, USGS, (c) OpenStreetMap contributors, and the GIS User Community



- PAF170_Locations
- PAF_170_Boundary

Project Area Footprint (PAF) ID: 171

Selected ISP: **Aristotle Unified Communications**

Number of BSLs: **434**

Grant Cost per BSL: **\$9,241.14**

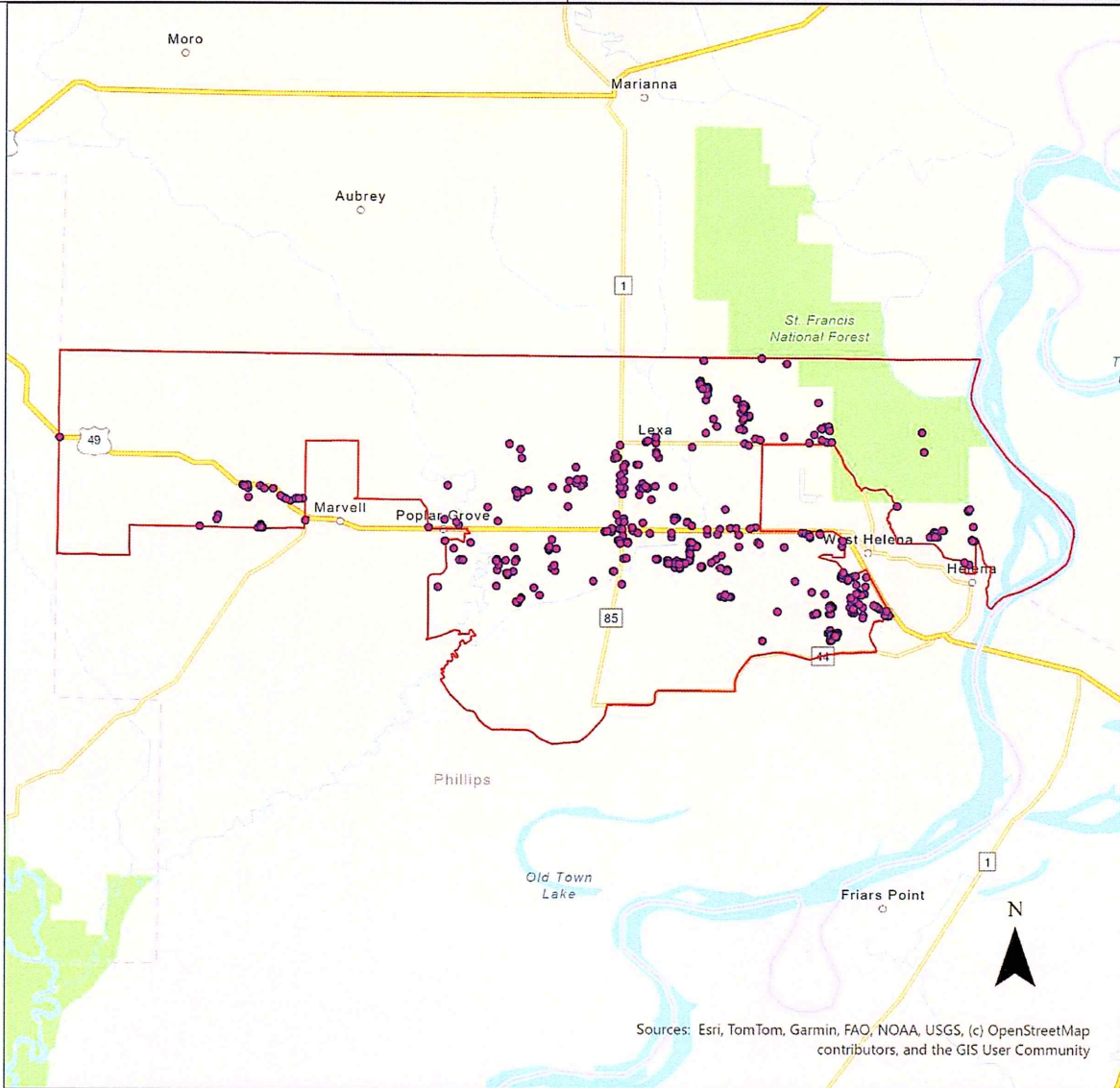
Technology: **Fiber**

Total Cost of Project: **\$5,347,536.92**

Requested Grant Amount: **\$4,010,652.69**

Committed Match Amount: **\$1,336,884.23**

Congressional Districts: **H62, S9, S10**

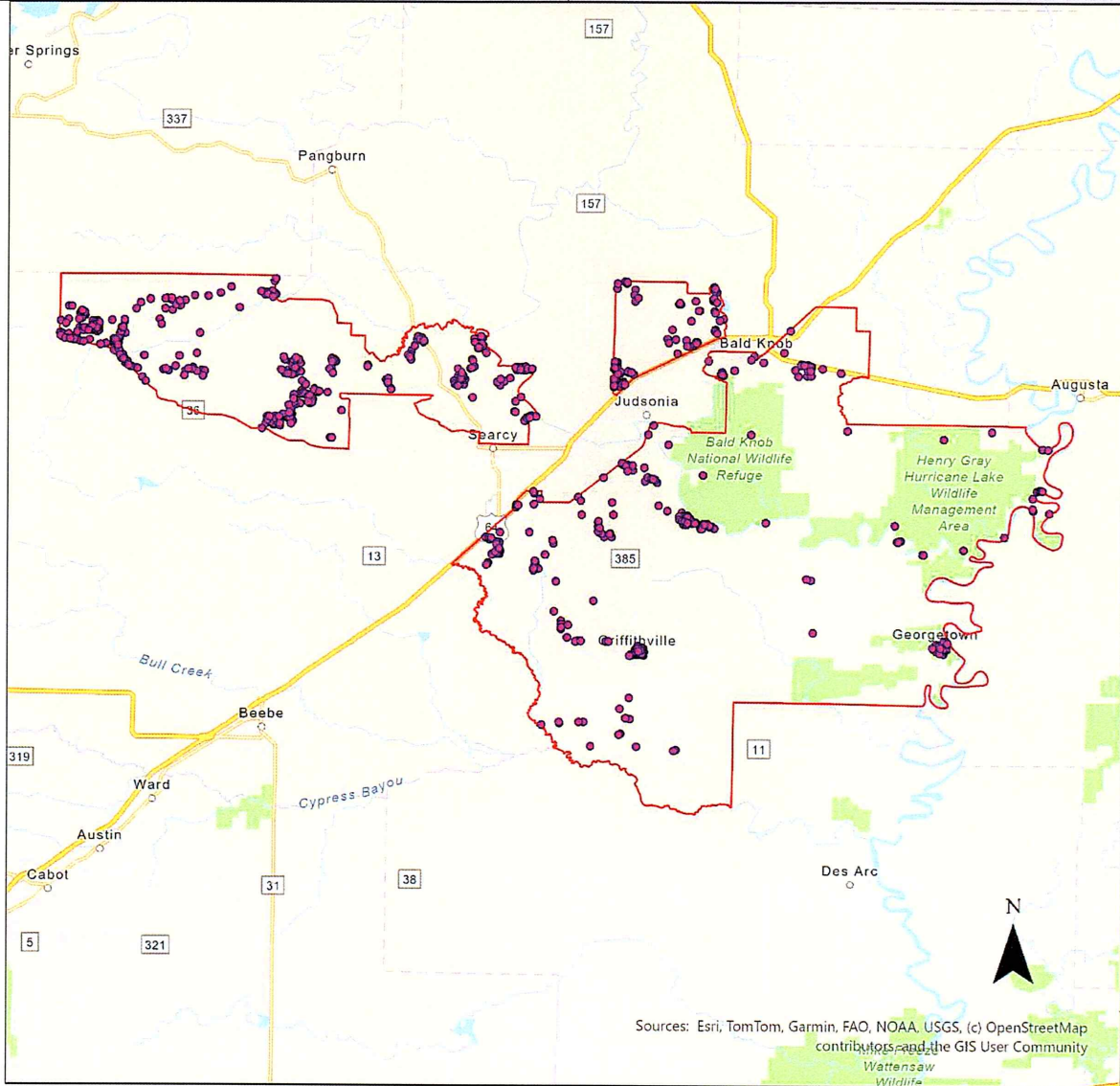


0 5 10 Miles

- PAF171_Locations
- ▭ PAF_171_Boundary

Project Area Footprint (PAF) ID: 175

Selected ISP: Aristotle Unified Communications Number of BSLs: 820 Grant Cost per BSL: \$9,673.43 Technology: Fiber	Total Cost of Project: \$10,576,279.31 Requested Grant Amount: \$7,932,209.48 Committed Match Amount: \$2,644,069.83 Congressional Districts: H39, H40, H57, H58, H59, H60, H61, S10, S18
--	--

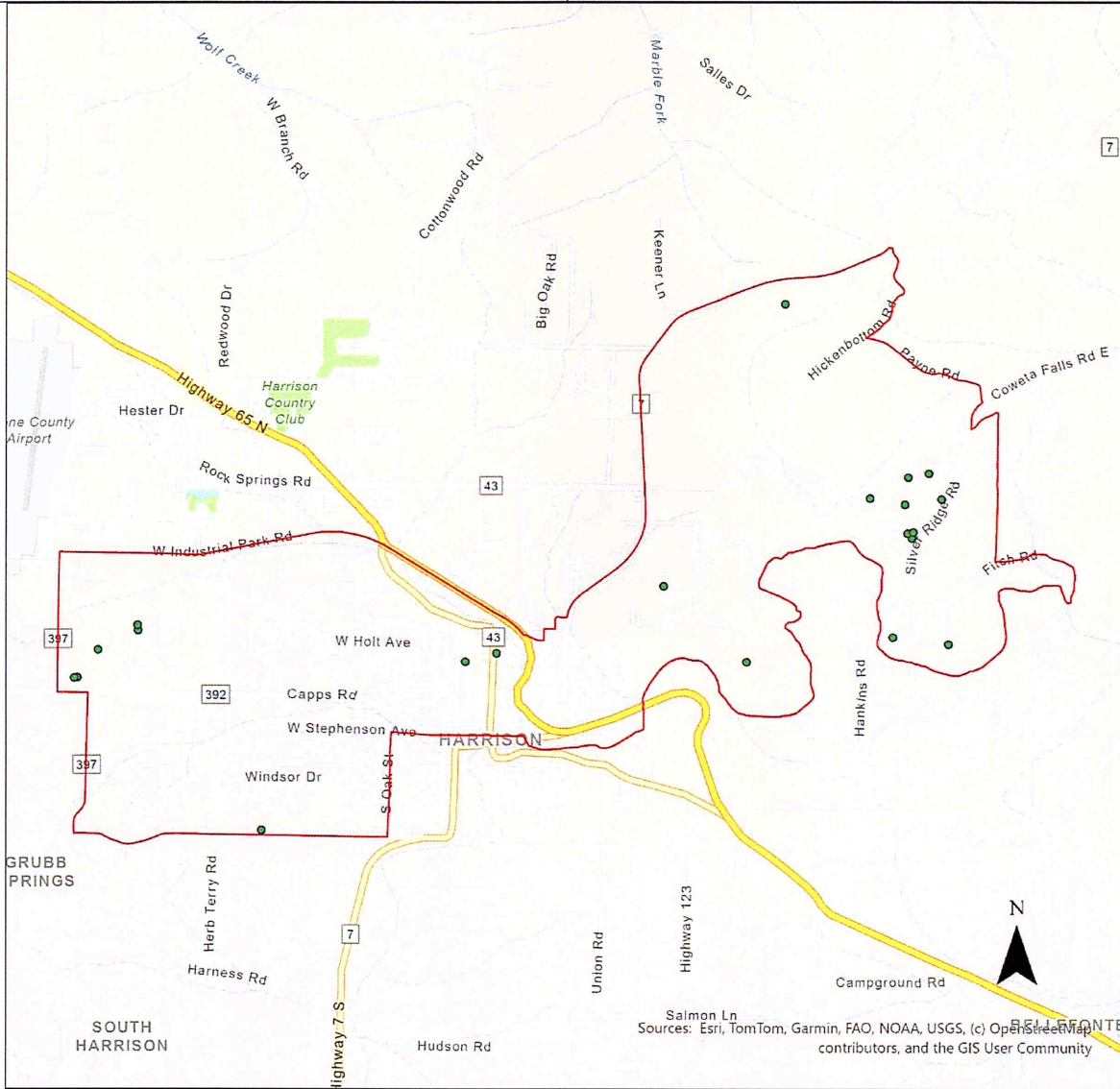


0 5 10 Miles

- PAF175_Locations
- ▭ PAF_175_Boundary

Project Area Footprint (PAF) ID: 046

Selected ISP: Hometown Internet	Total Cost of Project: \$861,527.37
Number of BSLs: 21	Requested Grant Amount: \$82,440.00
Grant Cost per BSL: \$3,925.71	Committed Match Amount: \$779,087.37
Technology: Fiber	Congressional Districts: H5, S23, S28



0 3.55 7.1 Miles

- PAF046_Locations
- PAF_046_Boundary

Project Area Footprint (PAF) ID: 108

Selected ISP: **Hometown Internet**

Number of BSLs: **1,066**

Grant Cost per BSL: **\$4,454.52**

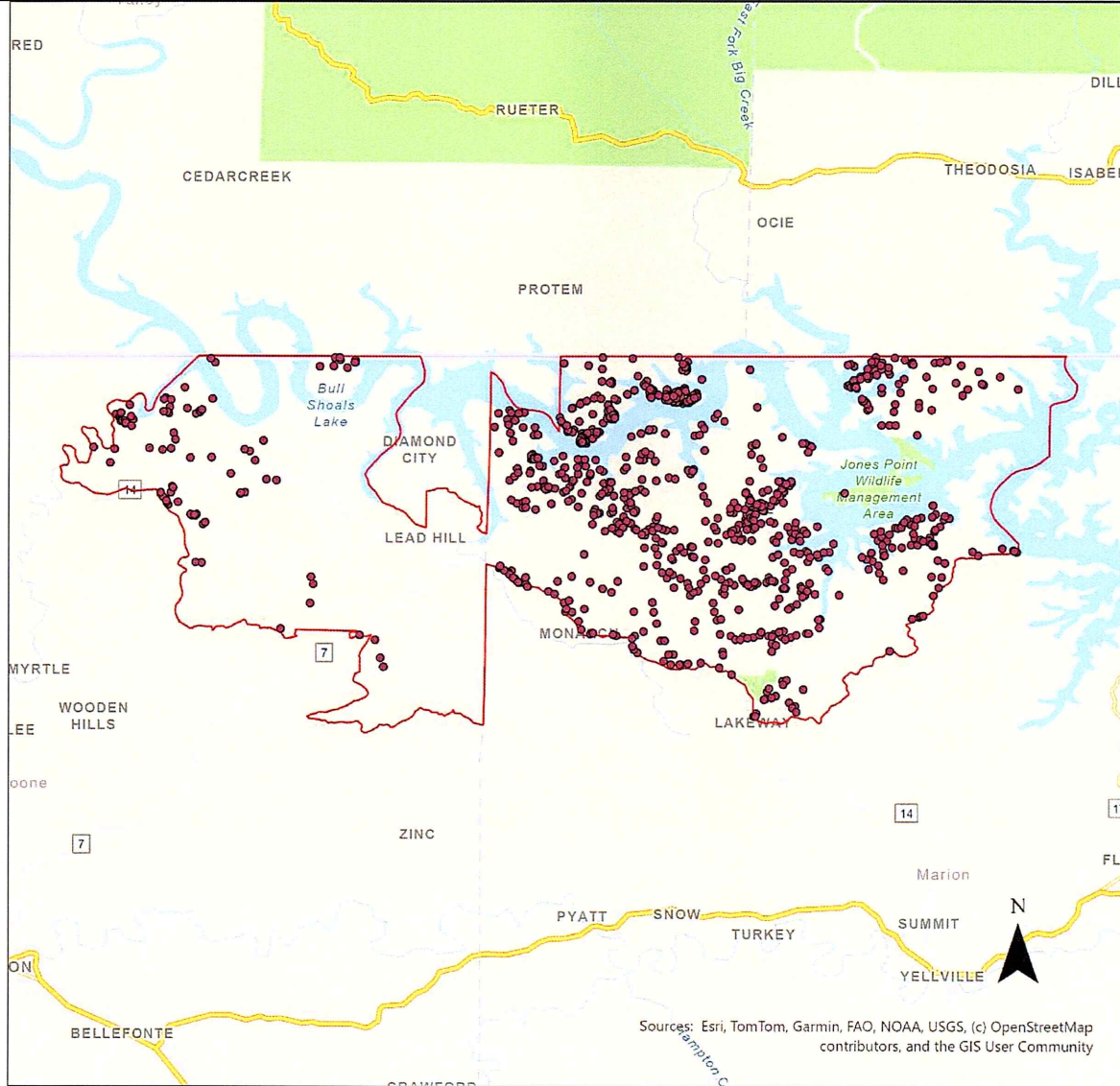
Technology: **Fiber**

Total Cost of Project: **\$6,842,628.74**

Requested Grant Amount: **\$4,748,520.00**

Committed Match Amount: **\$2,094,108.74**

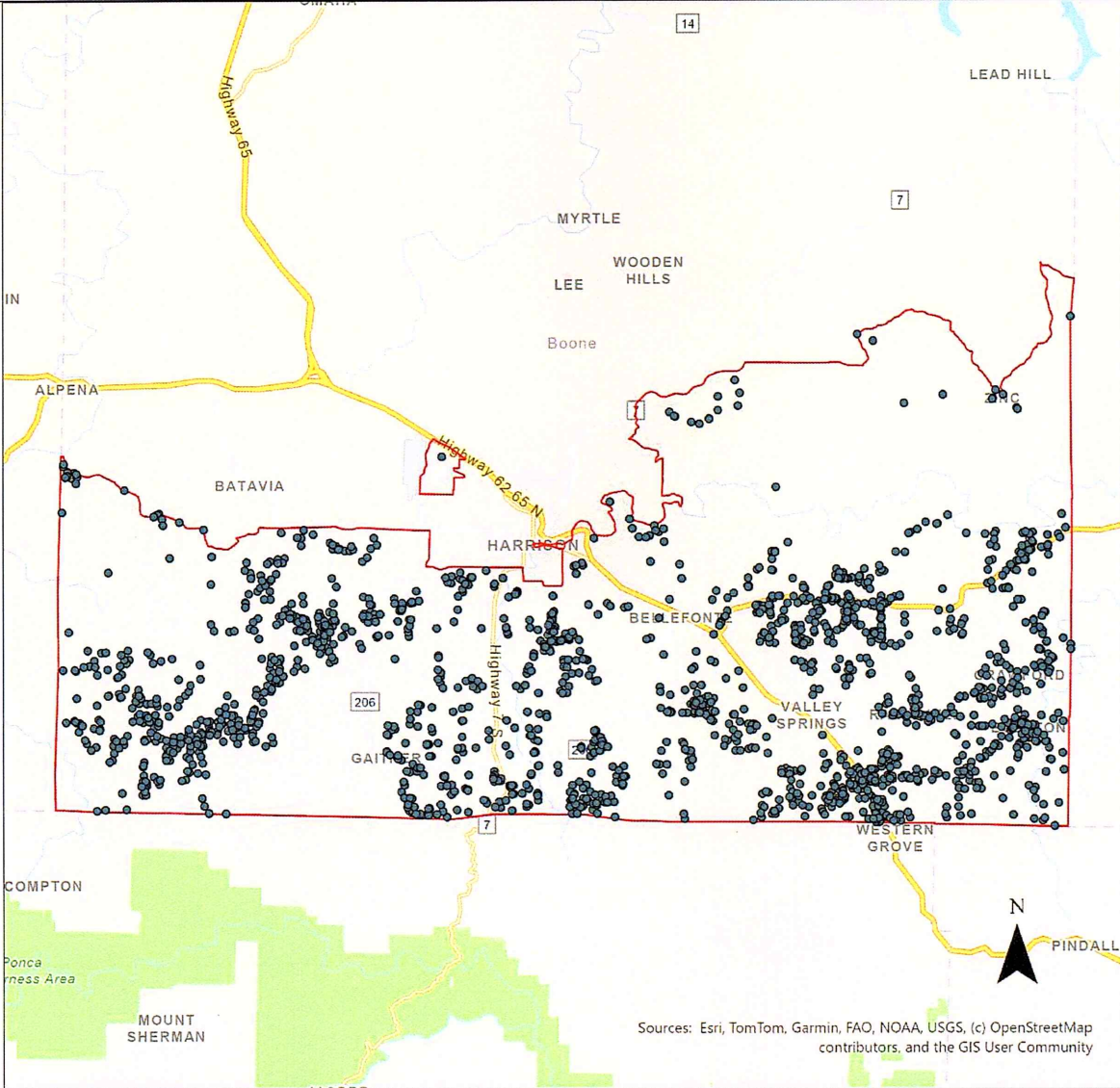
Congressional Districts: **H4, H6, S23, S28**



- PAF108_Locations
- PAF_108_Boundary

Project Area Footprint (PAF) ID: 149

Selected ISP: Hometown Internet	Total Cost of Project: \$11,150,789.25
Number of BSLs: 1,974	Requested Grant Amount: \$7,438,311.65
Grant Cost per BSL: \$3,768.14	Committed Match Amount: \$3,712,477.60
Technology: Fiber	Congressional Districts: H4, H5, H6, H27, S23, S24, S28



0 13.88 27.76 Miles

- PAF149_Locations
- ▭ PAF_149_Boundary

Project Area Footprint (PAF) ID: 150

Selected ISP: **Hometown Internet**

Number of BSLs: **1,721**

Grant Cost per BSL: **\$5,576.15**

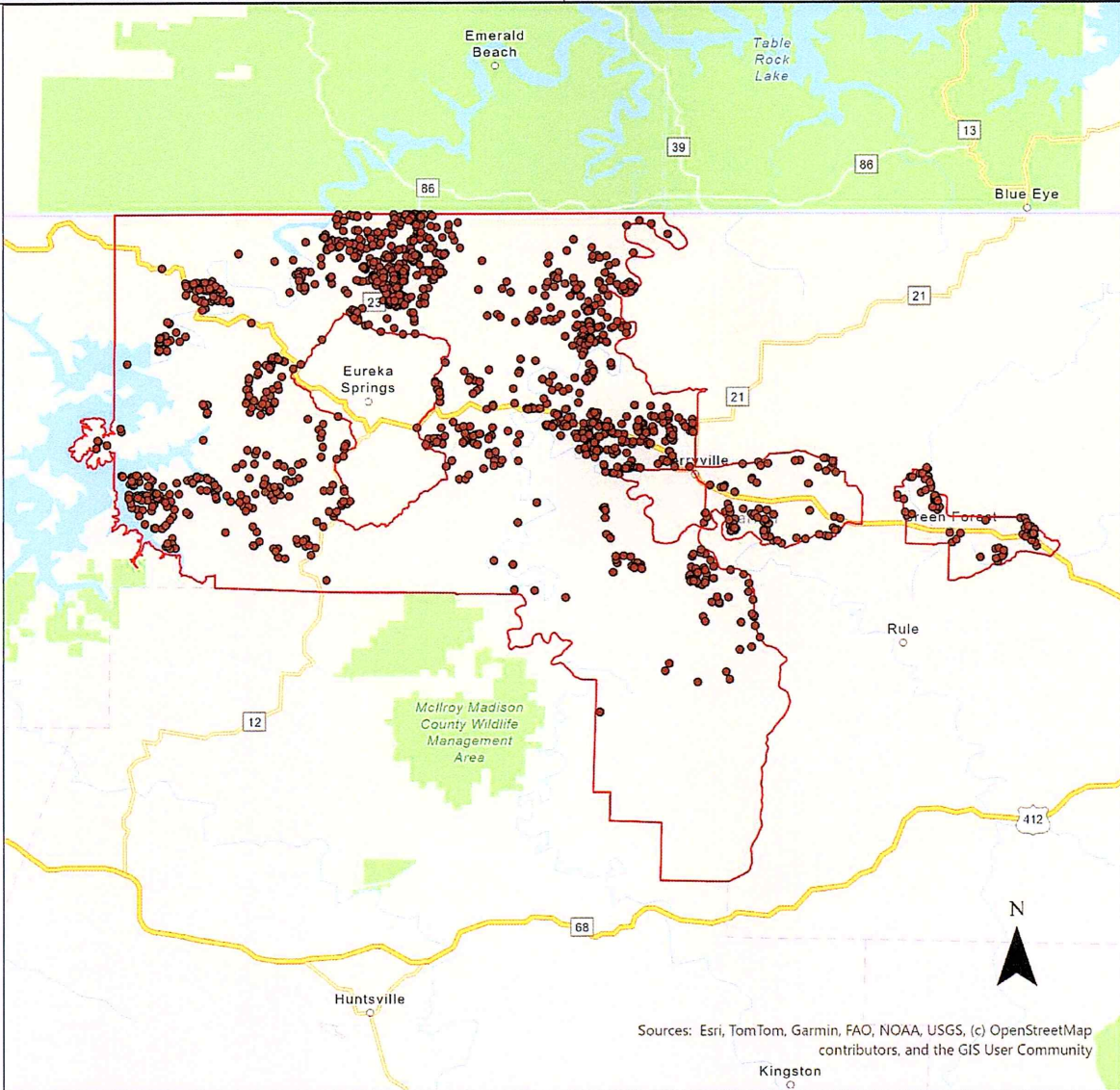
Technology: **Fiber**

Total Cost of Project: **\$14,017,719.45**

Requested Grant Amount: **\$9,596,561.28**

Committed Match Amount: **\$4,421,158.17**

Congressional Districts: **H6, H7, H26, S28, S32**



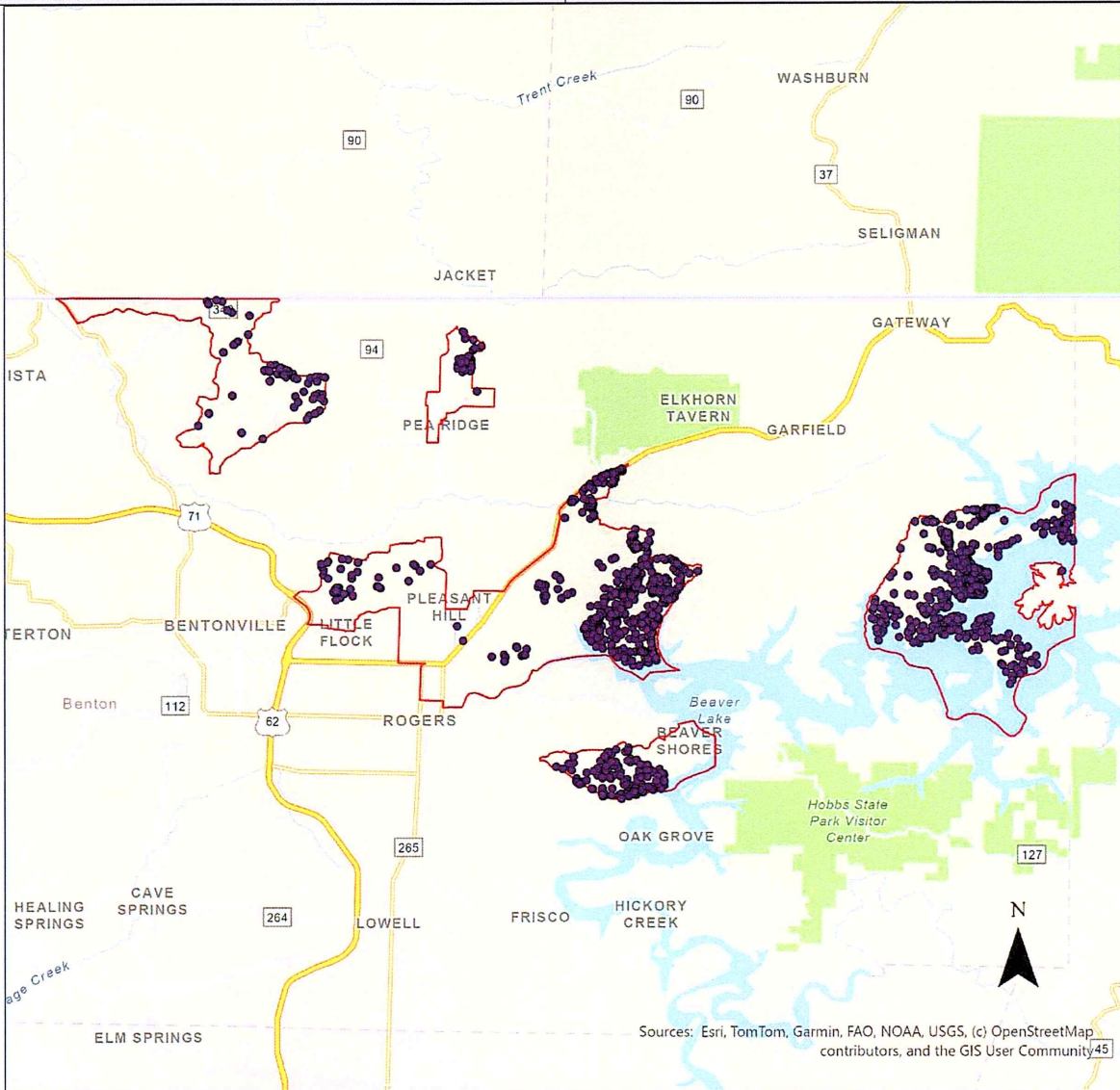
Sources: Esri, TomTom, Garmin, FAO, NOAA, USGS, (c) OpenStreetMap contributors, and the GIS User Community

0 17.68 35.37 Miles

- PAF150_Locations
- PAF_150_Boundary

Project Area Footprint (PAF) ID: 193

Selected ISP: Hometown Internet	Total Cost of Project: \$6,259,328.15
Number of BSLs: 1,468	Requested Grant Amount: \$3,465,626.50
Grant Cost per BSL: \$2,360.78	Committed Match Amount: \$2,793,701.65
Technology: Fiber	Congressional Districts: H6, H7, H8, H10, H12, H15, S28, S32, S34



- PAF193_Locations
- ▭ PAF_193_Boundary

Project Area Footprint (PAF) ID: 194

Selected ISP: **Hometown Internet**

Number of BSLs: **2,493**

Grant Cost per BSL: **\$4,501.32**

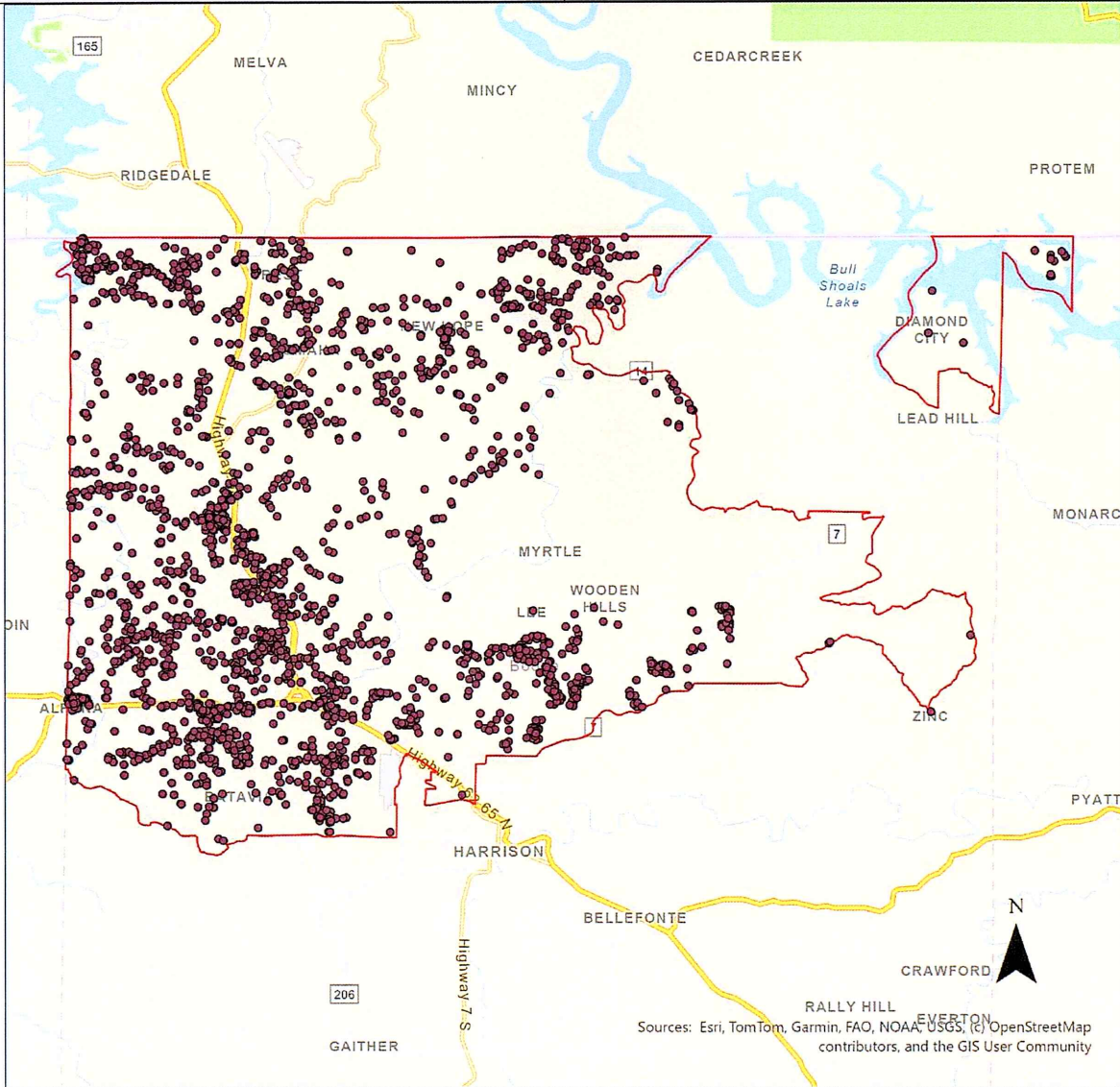
Technology: **Fiber**

Total Cost of Project: **\$16,039,358.48**

Requested Grant Amount: **\$11,221,786.12**

Committed Match Amount: **\$4,817,572.36**

Congressional Districts: **H4, H5, H6, S23, S28**



Sources: Esri, TomTom, Garmin, FAO, NOAA, USGS, (c) OpenStreetMap contributors, and the GIS User Community

0 15.06 30.13 Miles

- PAF194_Locations
- ▭ PAF_194_Boundary

Project Area Footprint (PAF) ID: 195

Selected ISP: **Hometown Internet**

Number of BSLs: **1,605**

Grant Cost per BSL: **\$5,630.86**

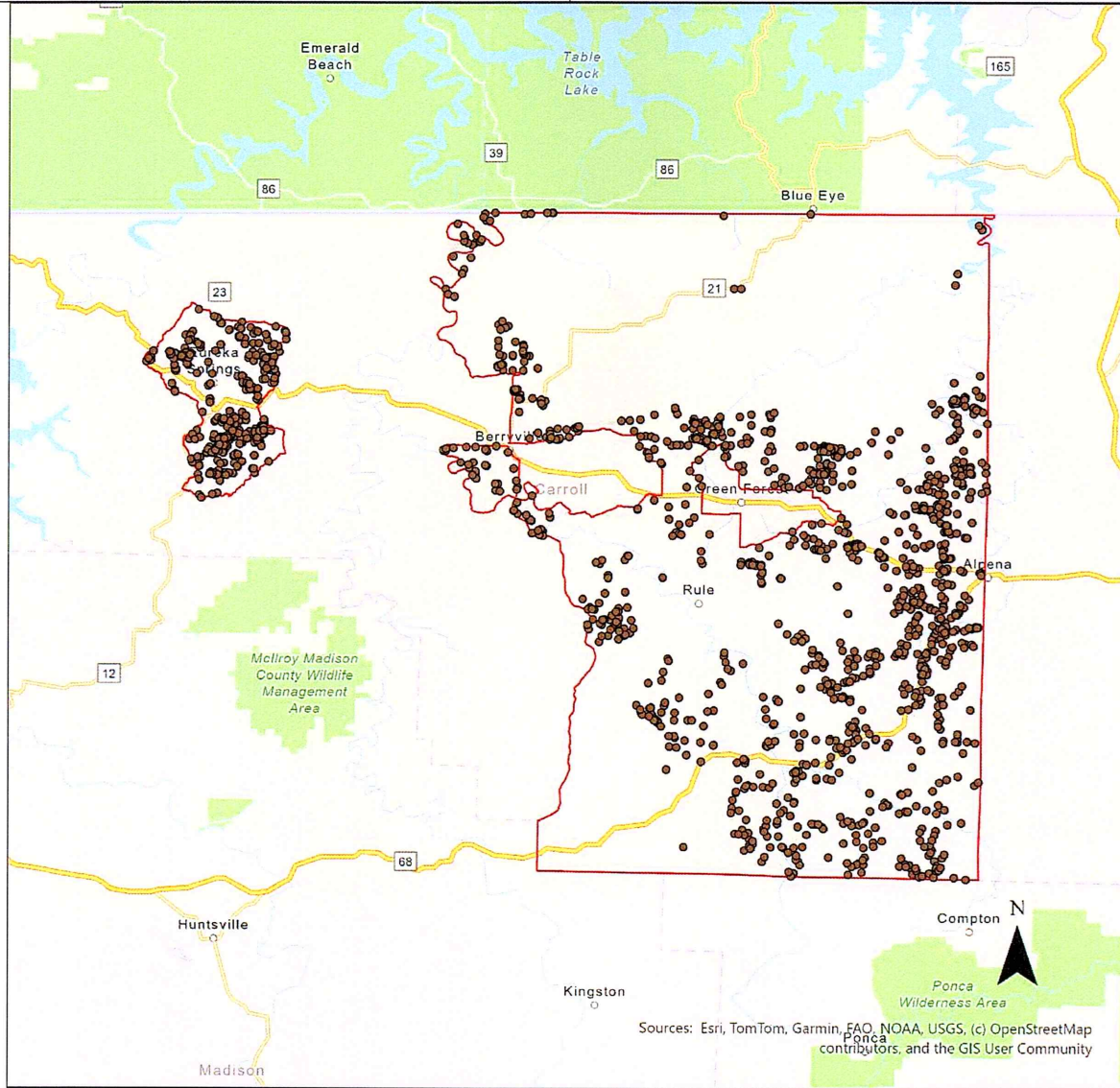
Technology: **Fiber**

Total Cost of Project: **\$13,778,248.26**

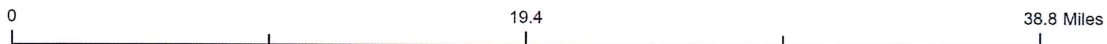
Requested Grant Amount: **\$9,037,528.77**

Committed Match Amount: **\$4,740,719.49**

Congressional Districts: **H5, H6, H26, H27, S28**




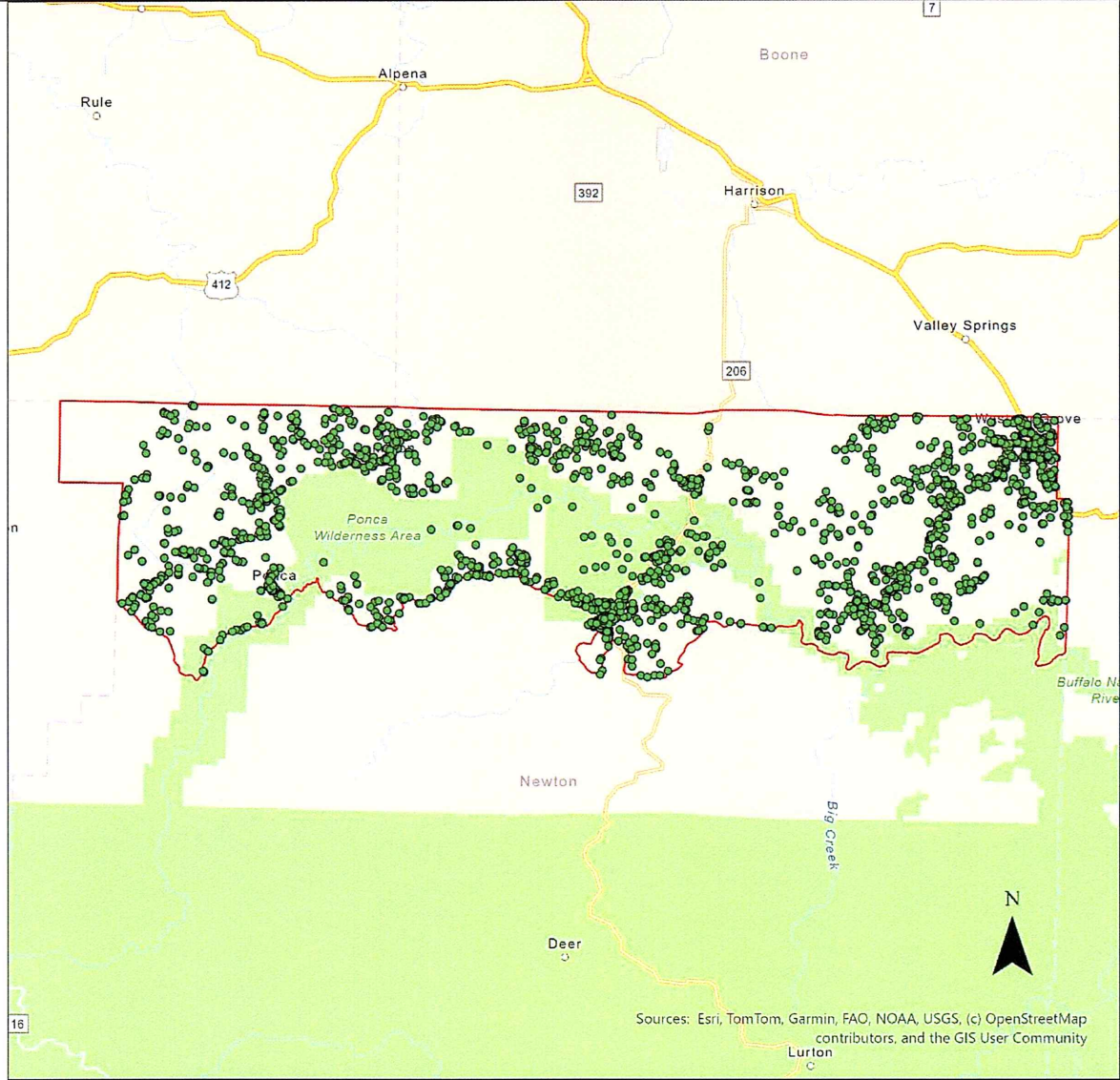
Sources: Esri, TomTom, Garmin, FAO, NOAA, USGS, (c) OpenStreetMap contributors, and the GIS User Community



- PAF195_Locations
- ▭ PAF_195_Boundary

Project Area Footprint (PAF) ID: 196

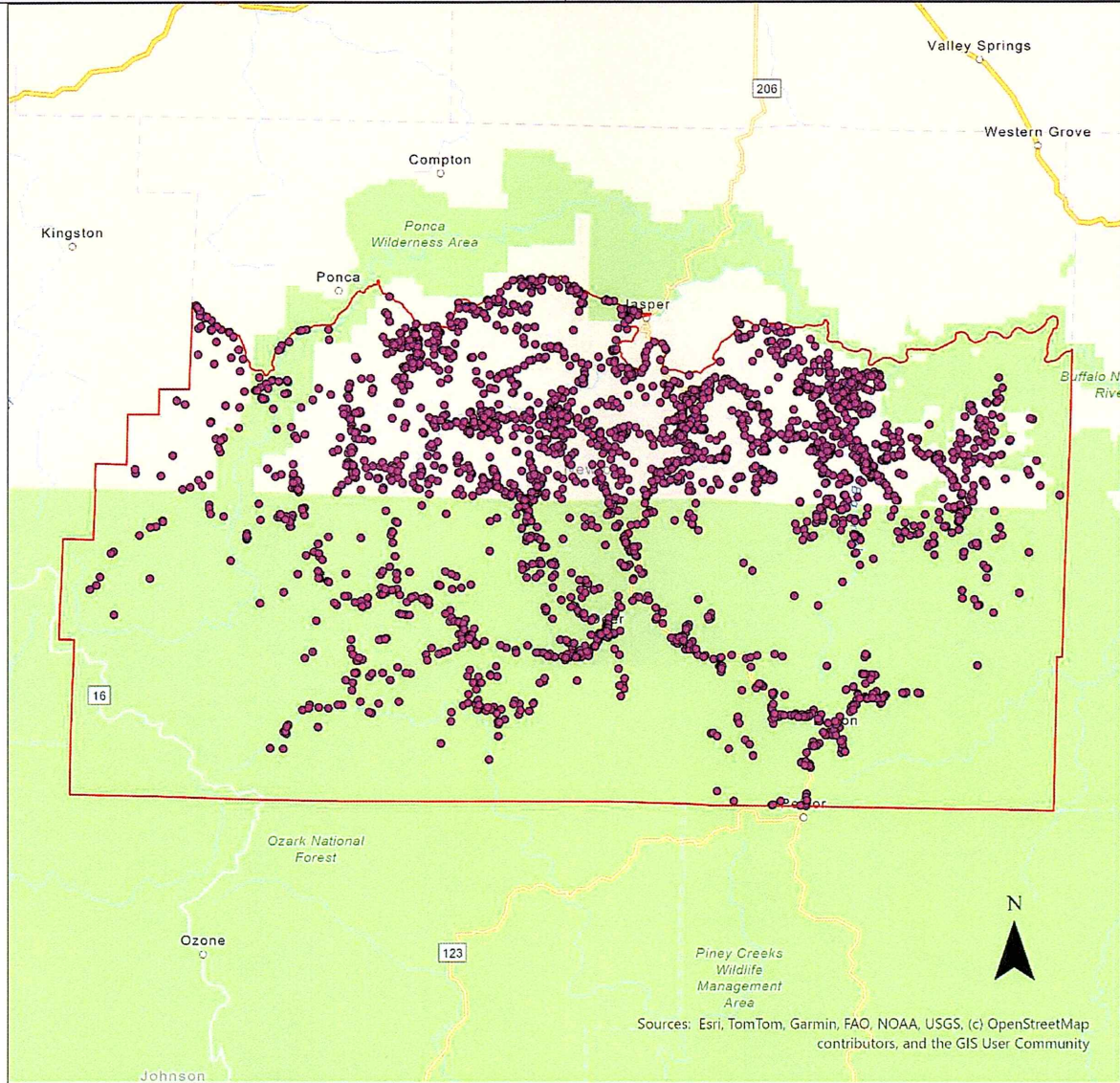
Selected ISP: Hometown Internet	Total Cost of Project: \$18,607,395.39
Number of BSLs: 2,226	Requested Grant Amount: \$13,718,788.36
Grant Cost per BSL: \$6,162.98	Committed Match Amount: \$4,888,607.03
Technology: Fiber	Congressional Districts: H5, H26, H27, S23, S24, S28



- PAF196_Locations
- ▭ PAF_196_Boundary

Project Area Footprint (PAF) ID: 197

Selected ISP: Hometown Internet	Total Cost of Project: \$30,668,362.85
Number of BSLs: 2,780	Requested Grant Amount: \$22,927,408.84
Grant Cost per BSL: \$8,247.27	Committed Match Amount: \$7,740,954.01
Technology: Fiber	Congressional Districts: H26, H27, H44, H45, S24, S25, S26, S28



Sources: Esri, TomTom, Garmin, FAO, NOAA, USGS, (c) OpenStreetMap contributors, and the GIS User Community

0 19.66 39.33 Miles

- PAF197_Locations
- ▭ PAF_197_Boundary

Project Area Footprint (PAF) ID: 198

Selected ISP: **Hometown Internet**

Number of BSLs: **705**

Grant Cost per BSL: **\$8,820.92**

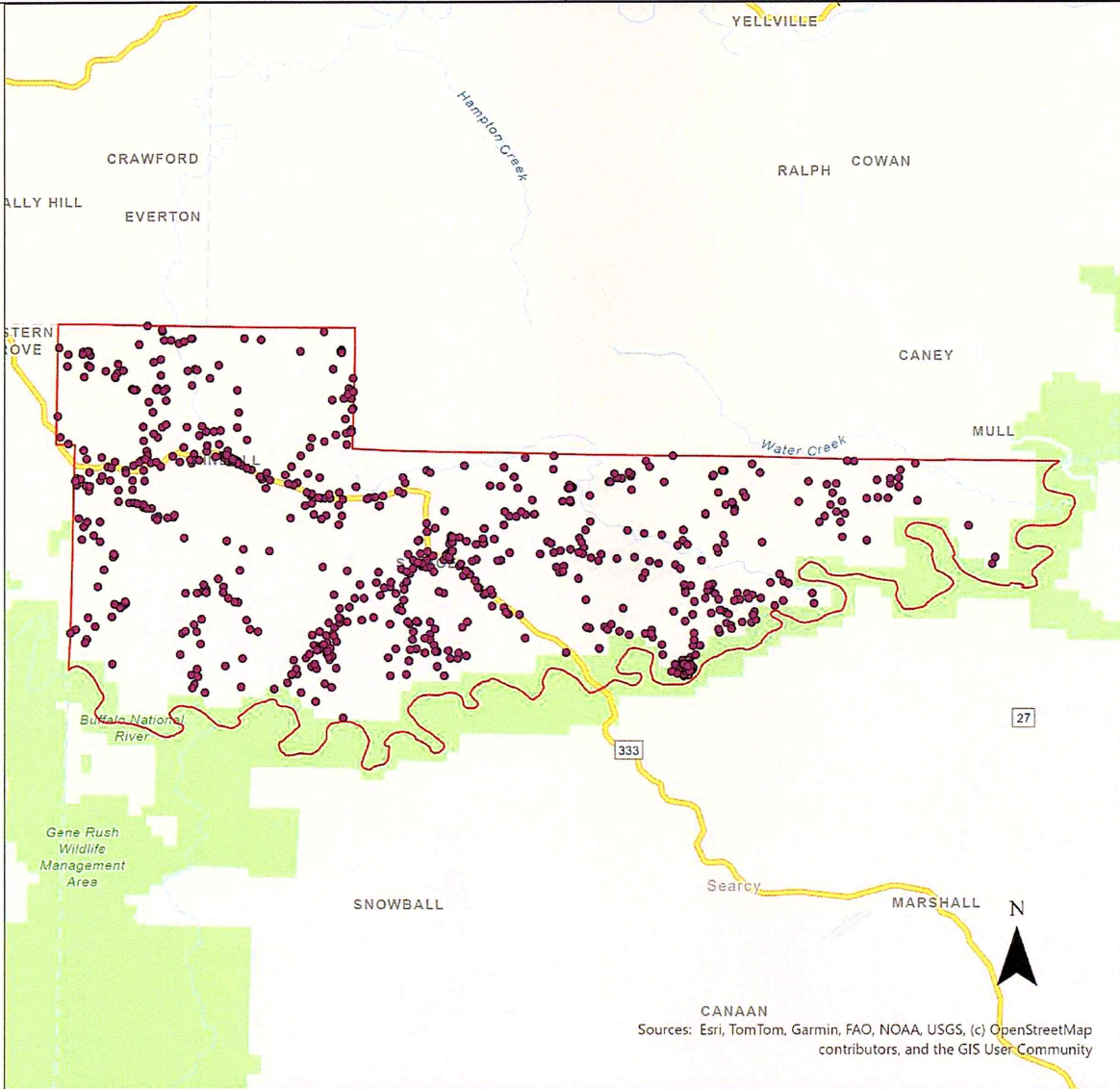
Technology: **Fiber**

Total Cost of Project: **\$8,967,774.53**

Requested Grant Amount: **\$6,218,750.95**

Committed Match Amount: **\$2,749,023.58**

Congressional Districts: **H4, H27, S23, S24**




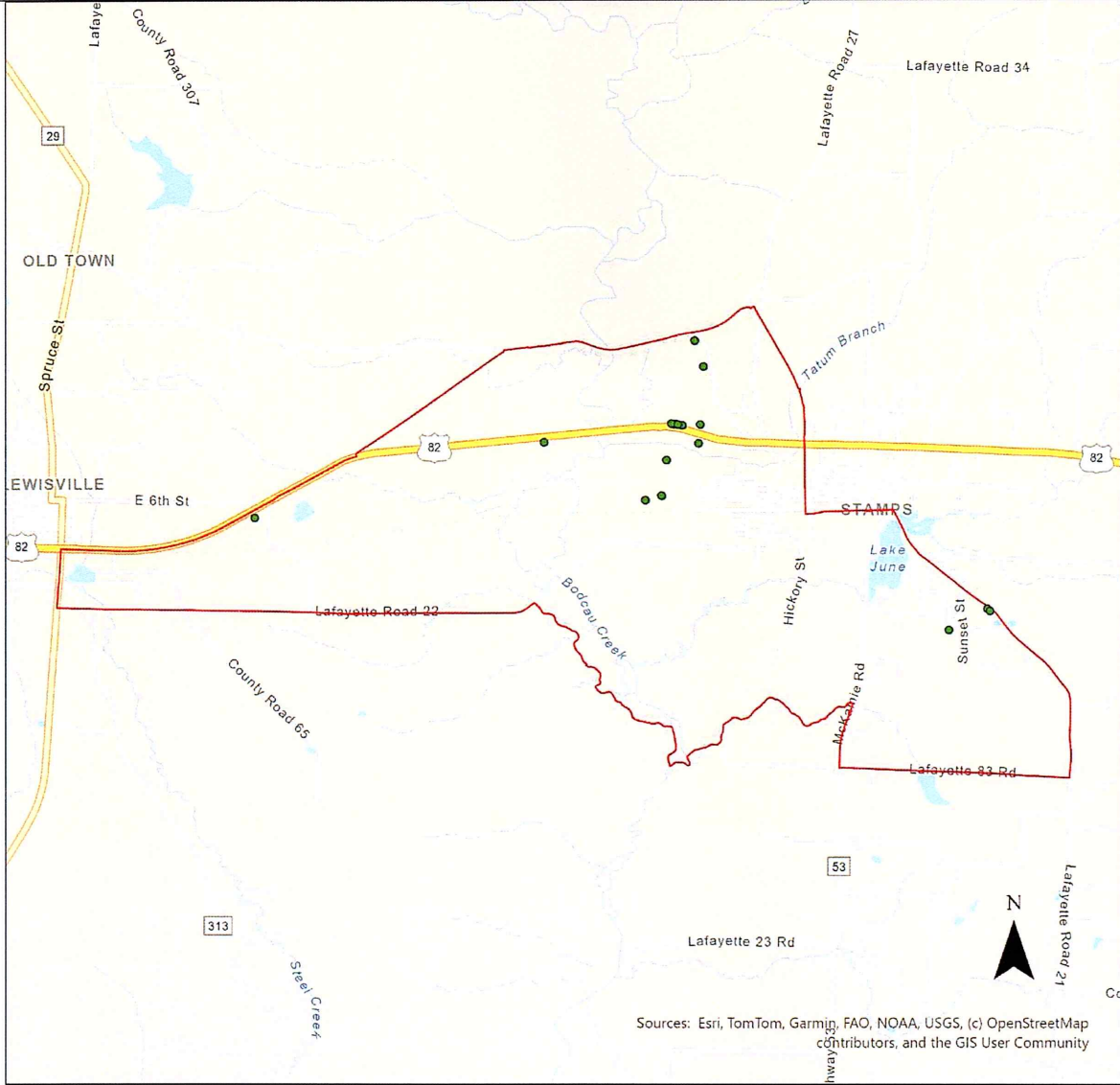
Sources: Esri, TomTom, Garmin, FAO, NOAA, USGS, (c) OpenStreetMap contributors, and the GIS User Community

0 12.42 24.85 Miles

- PAF198_Locations
- ▭ PAF_198_Boundary

Project Area Footprint (PAF) ID: 112

Selected ISP: Premier Holdings	Total Cost of Project: \$265,320.07
Number of BSLs: 18	Requested Grant Amount: \$198,990.05
Grant Cost per BSL: \$11,055.00	Committed Match Amount: \$66,330.02
Technology: Fiber	Congressional Districts: H98, S3

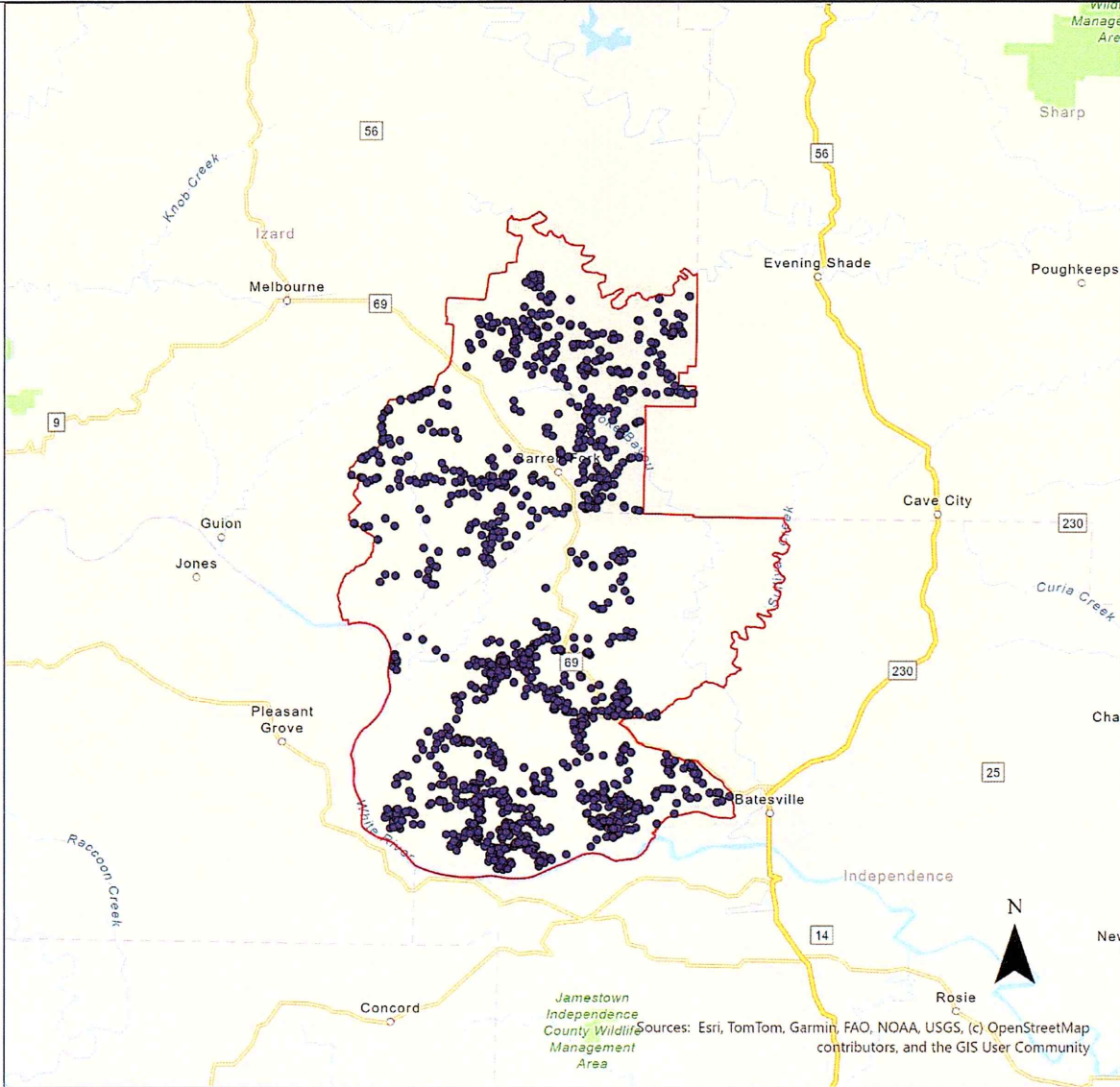


- PAF112_Locations
- PAF_112_Boundary

Sources: Esri, TomTom, Garmin, FAO, NOAA, USGS, (c) OpenStreetMap contributors, and the GIS User Community

Project Area Footprint (PAF) ID: 114

Selected ISP: Premier Holdings	Total Cost of Project: \$21,766,538.30
Number of BSLs: 1371	Requested Grant Amount: \$15,765,129.00
Grant Cost per BSL: \$11,499.00	Committed Match Amount: \$6,001,409.30
Technology: Fiber	Congressional Districts: H27, H28, H40, S22, S23, S24



0 18.83 37.67 Miles

- PAF114_Locations
- ▭ PAF_114_Boundary

Project Area Footprint (PAF) ID: 116

Selected ISP: **Premier Holdings**

Number of BSLs: **222**

Grant Cost per BSL: **\$8,481.86**

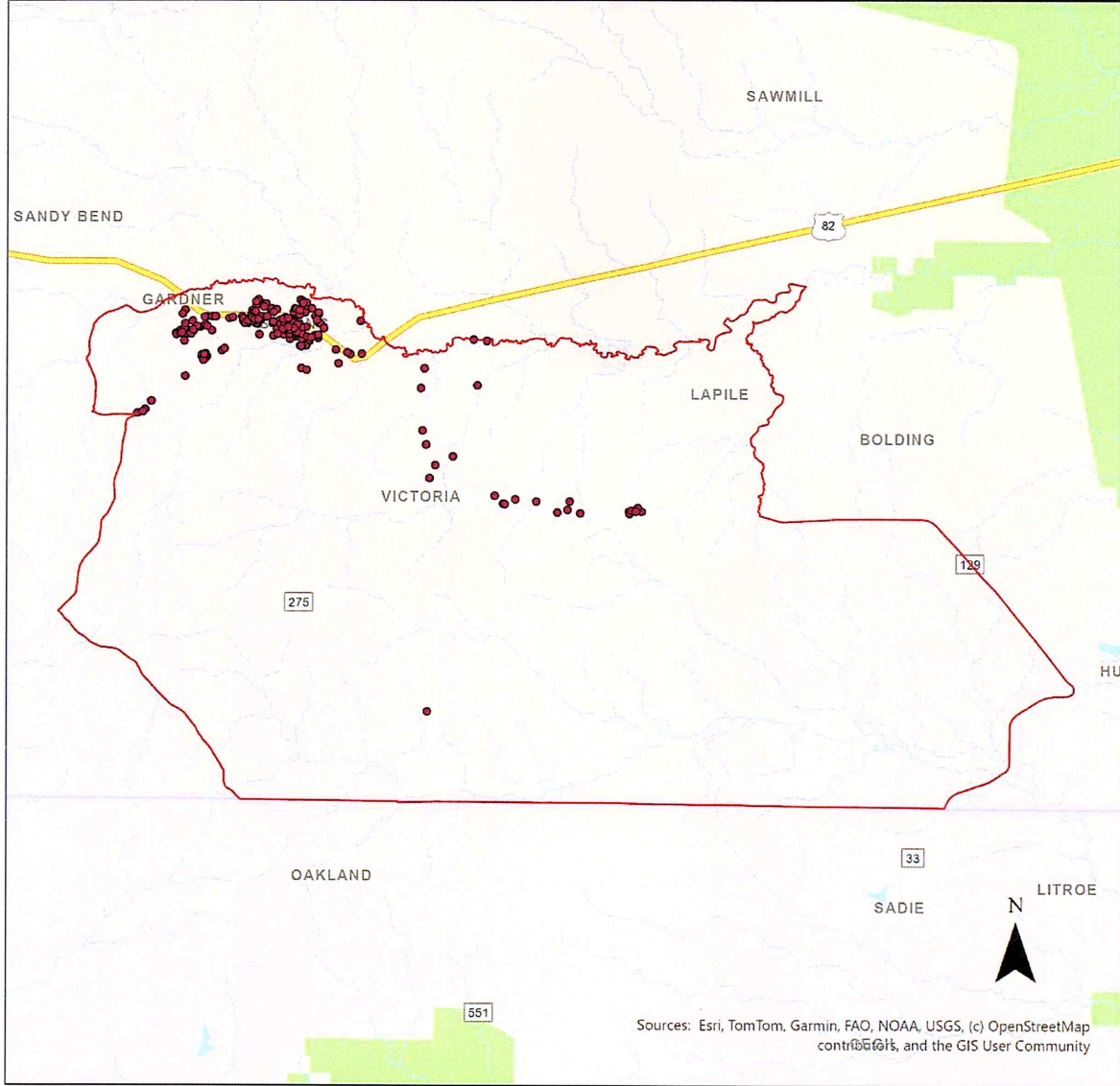
Technology: **Fiber**

Total Cost of Project: **\$2,510,629.75**


Requested Grant Amount: **\$1,882,972.31**

Committed Match Amount: **\$627,657.44**

Congressional Districts: **H96, H97, S2**



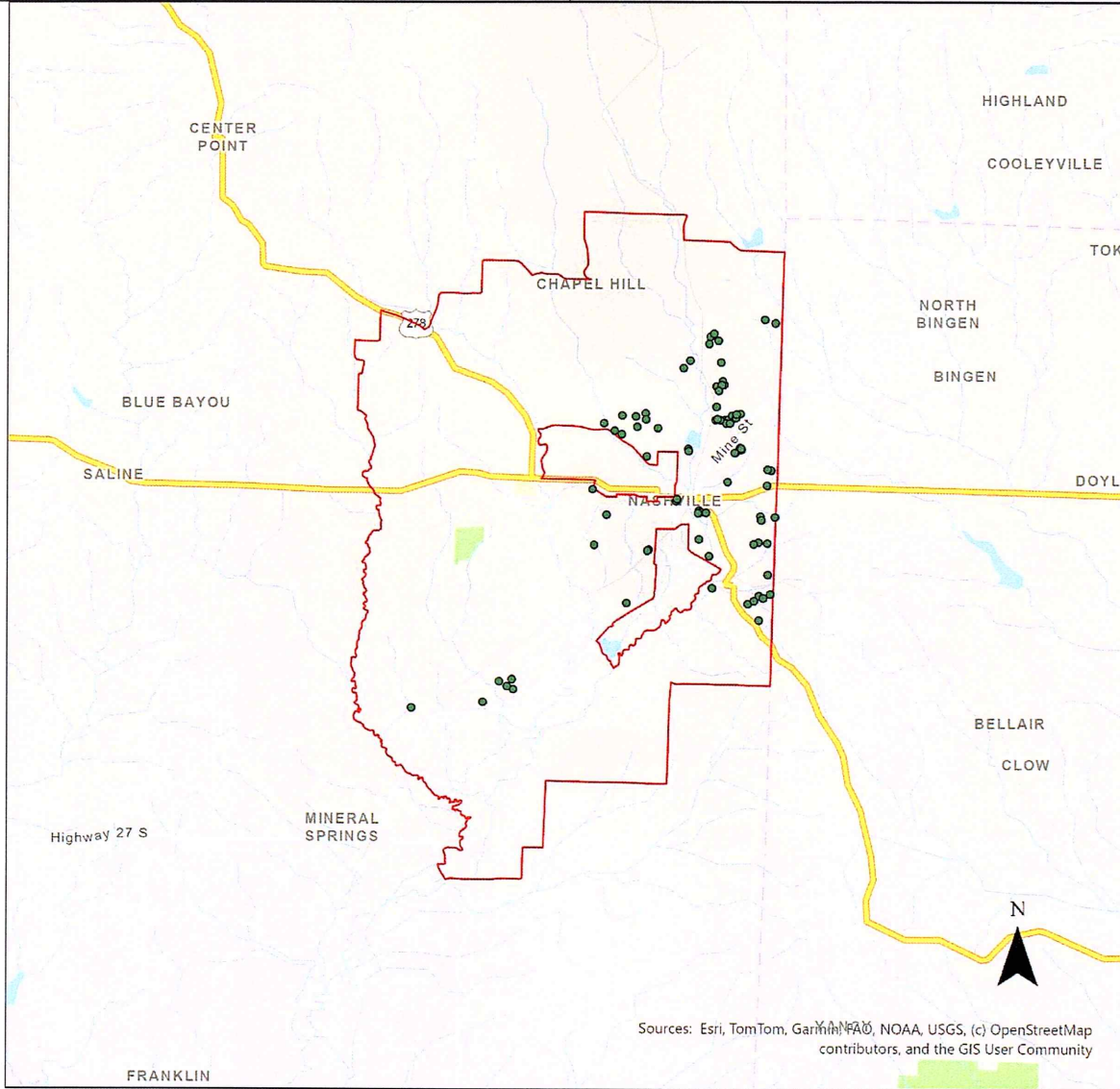
Sources: Esri, TomTom, Garmin, FAO, NOAA, USGS, (c) OpenStreetMap contributors, and the GIS User Community



- PAF116_Locations
- PAF_116_Boundary

Project Area Footprint (PAF) ID: 117

Selected ISP: Premier Holdings	Total Cost of Project: \$997,995.05
Number of BSLs: 84	Requested Grant Amount: \$748,496.29
Grant Cost per BSL: \$8,910.67	Committed Match Amount: \$249,498.76
Technology: Fiber	Congressional Districts: H88, S4



Sources: Esri, TomTom, Garmin, FAO, NOAA, USGS, (c) OpenStreetMap contributors, and the GIS User Community



- PAF117_Locations
- PAF_117_Boundary

Project Area Footprint (PAF) ID: 019

Selected ISP: **Space Exploration Technologies Corp**

Number of BSLs: **85**

Grant Cost per BSL: **\$623.76**

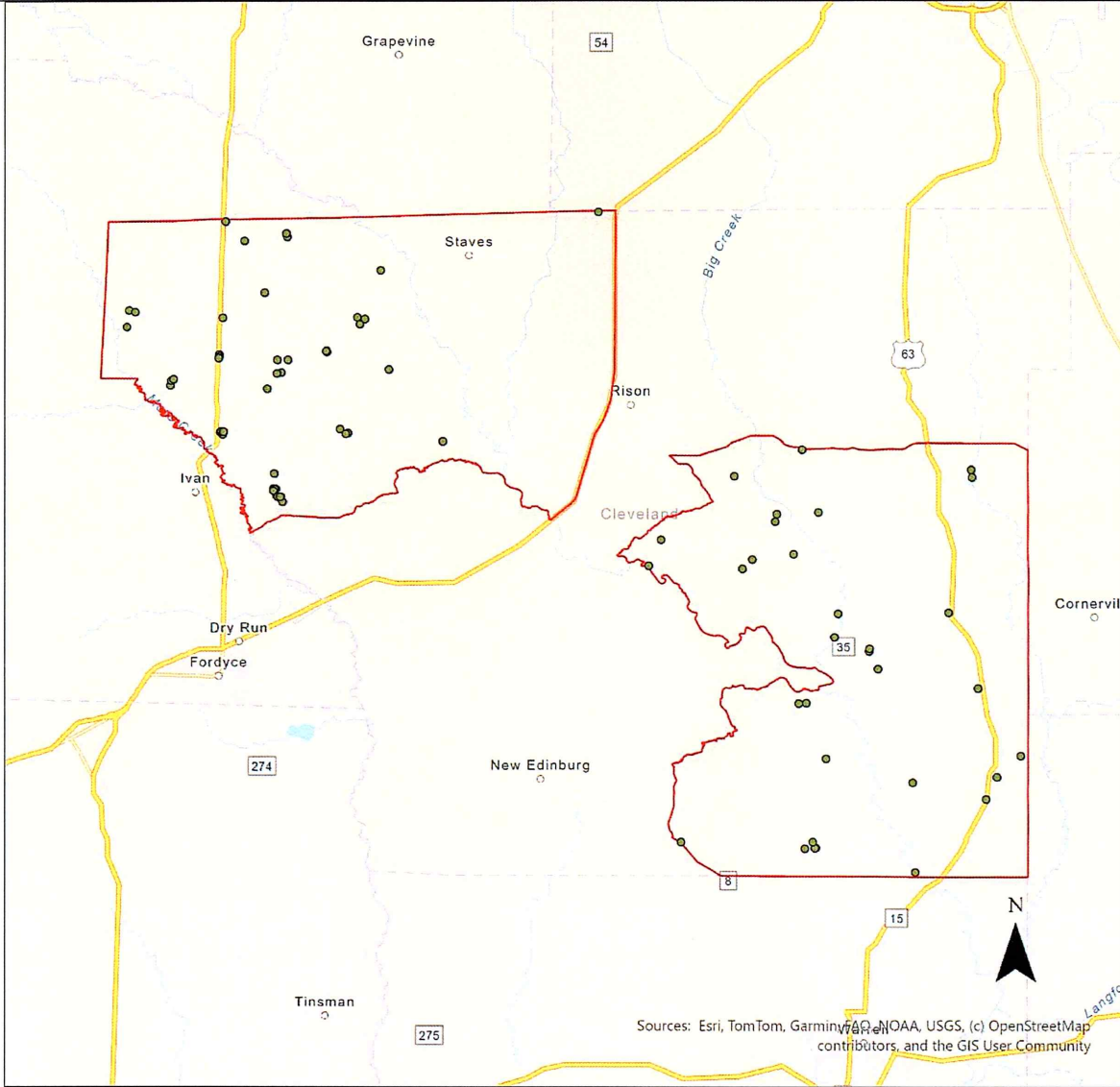
Technology: **LEO**

Total Cost of Project: **\$244,276.40**

Requested Grant Amount: **\$53,019.60**

Committed Match Amount: **\$191,256.80**

Congressional Districts: **H93, H96, S1, S2**



0 18.43 36.86 Miles

- PAF019_Locations
- ▭ PAF_019_Boundary

Project Area Footprint (PAF) ID: 024

Selected ISP: **Space Exploration Technologies Corp**

Number of BSLs: **249**

Grant Cost per BSL: **\$735.58**

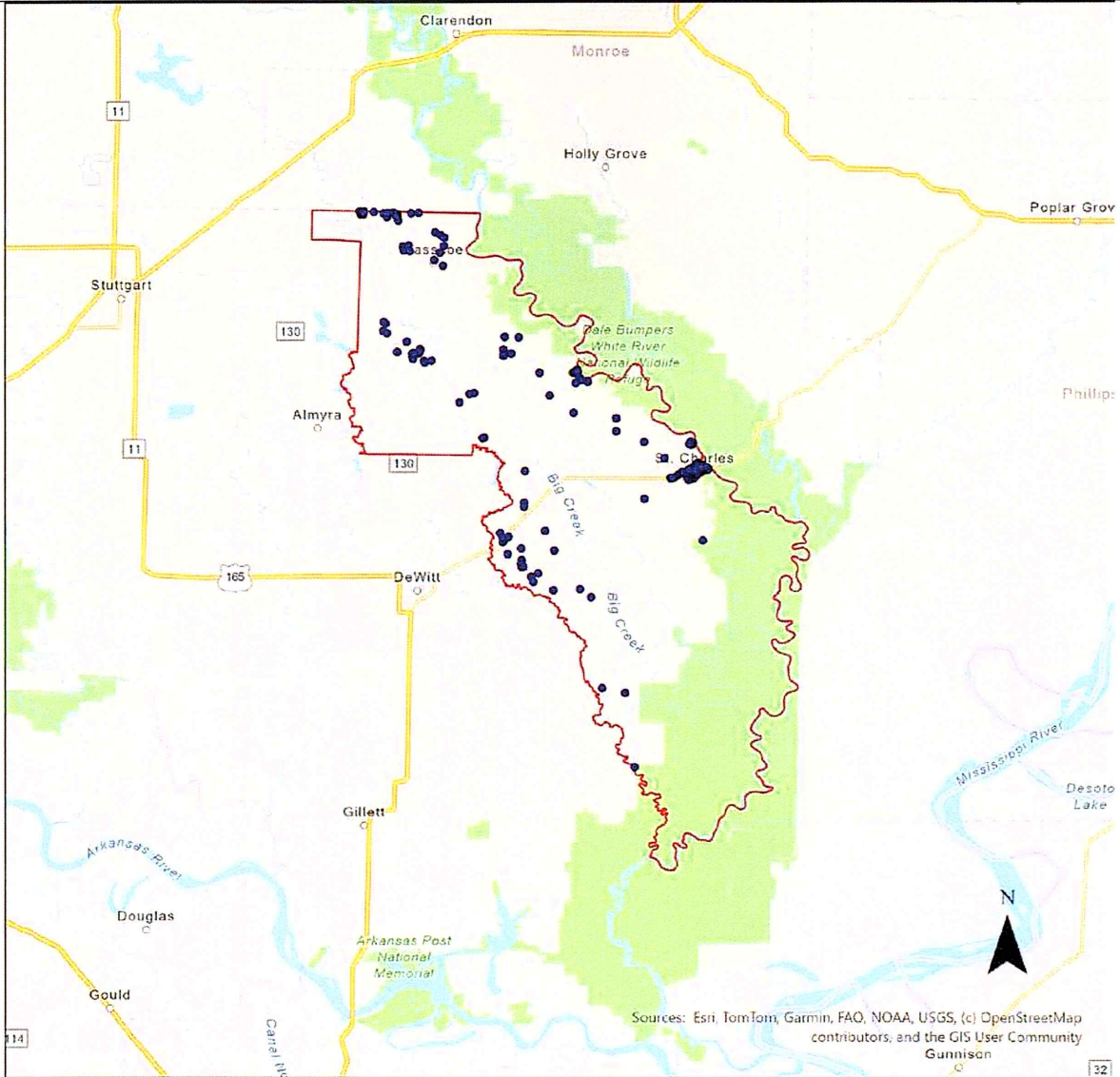
Technology: **LEO**

Total Cost of Project: **\$715,586.16**

Requested Grant Amount: **\$183,159.42**

Committed Match Amount: **\$532,426.74**


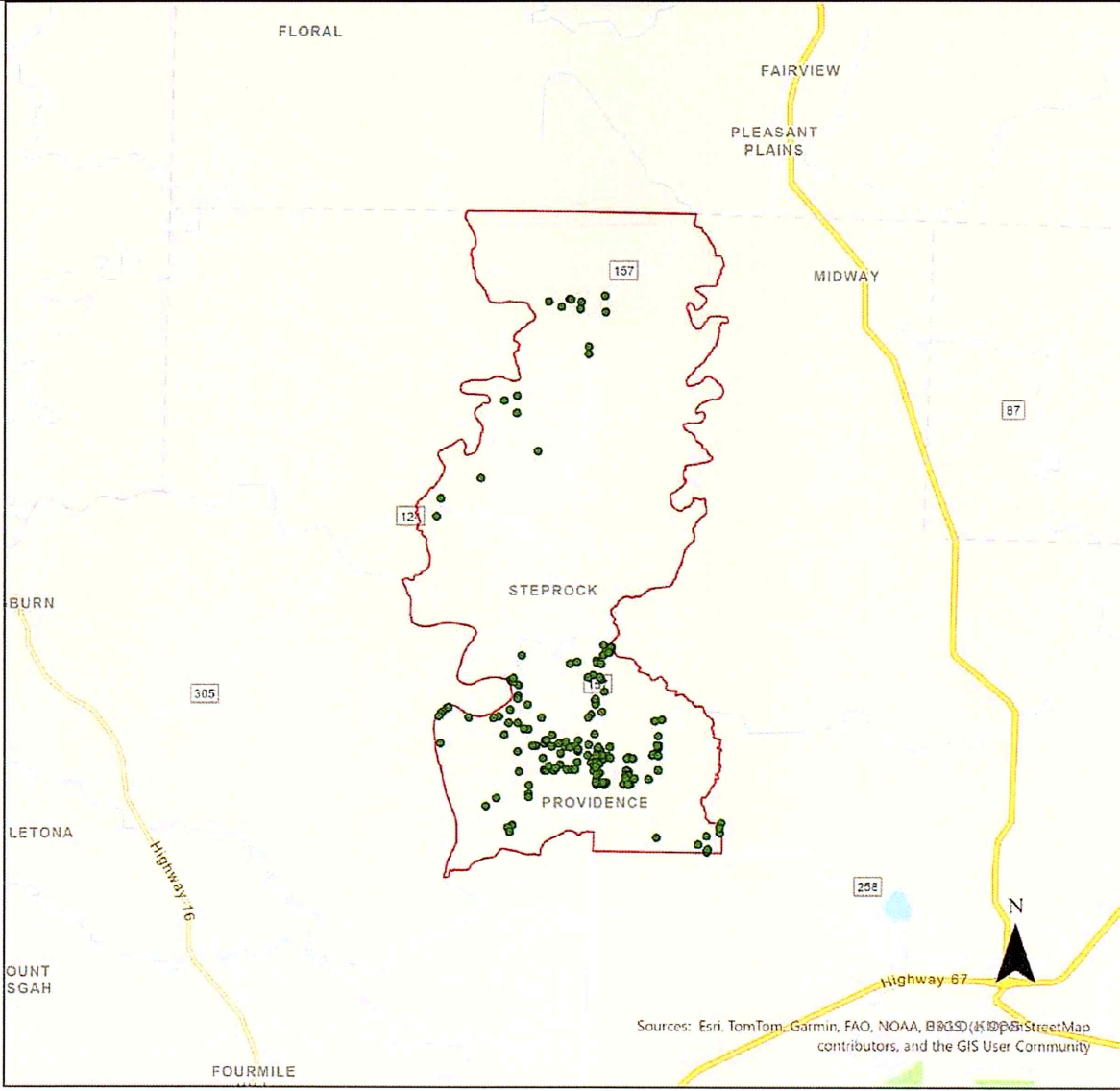
Congressional Districts: **H61, H62, S8, S9, S10**



- PAF024_Locations
- ▭ PAF_024_Boundary

Project Area Footprint (PAF) ID: 098

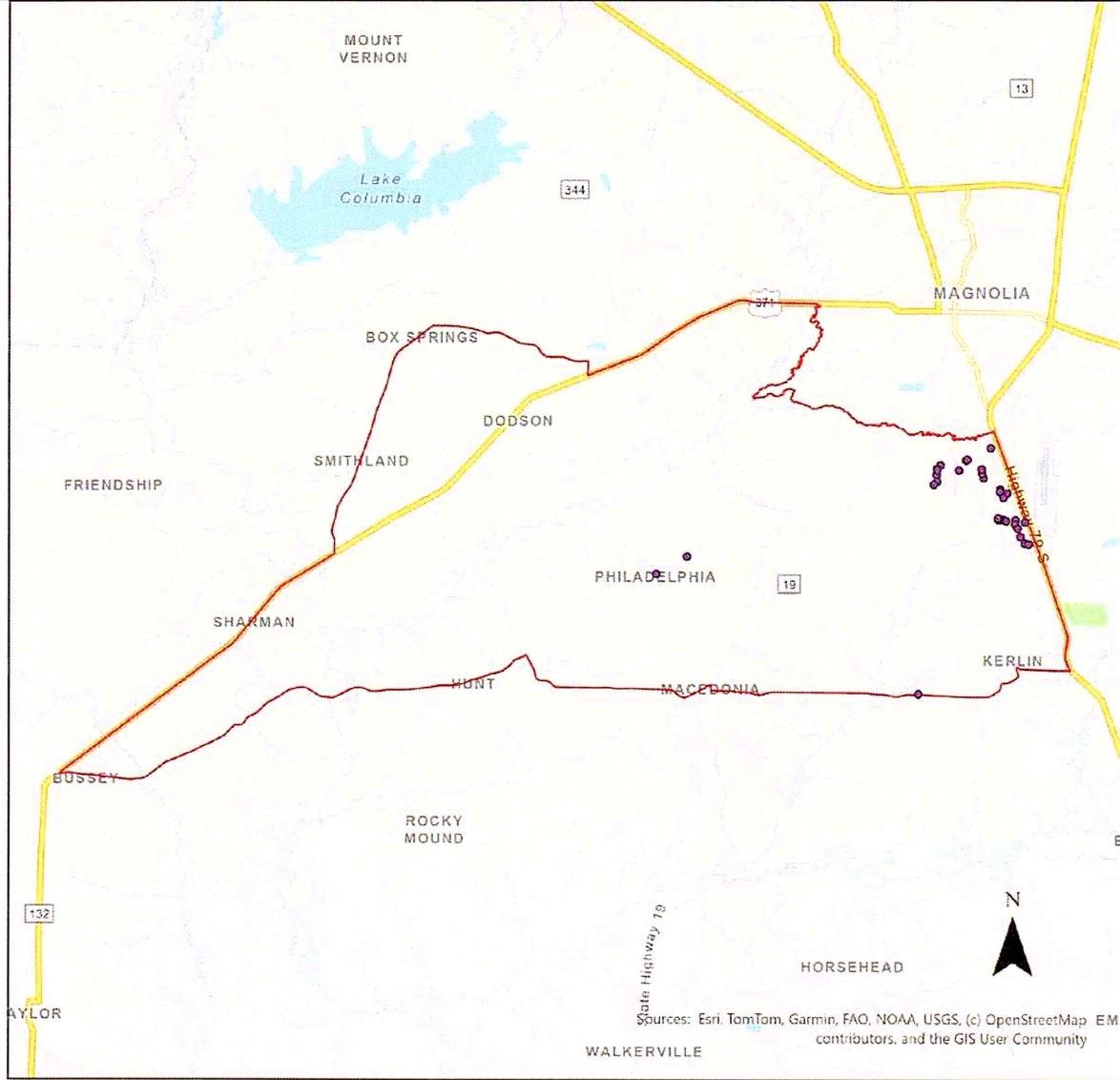
Selected ISP: Space Exploration Technologies Corp	Total Cost of Project: \$537,408.08
Number of BSLs: 187	Requested Grant Amount: \$136,708.22
Grant Cost per BSL: \$731.06	Committed Match Amount: \$400,699.86
Technology: LEO	Congressional Districts: H39, H40, S18



- PAF098_Locations
- ▭ PAF_098_Boundary

Project Area Footprint (PAF) ID: 133

Selected ISP: Space Exploration Technologies Corp	Total Cost of Project: \$97,710.56
Number of BSLs: 34	Requested Grant Amount: \$25,500.00
Grant Cost per BSL: \$750.00	Committed Match Amount: \$72,210.56
Technology: LEO	Congressional Districts: H98, H99, S3



- PAF133_Locations
- ▭ PAF_133_Boundary

Project Area Footprint (PAF) ID: 220

Selected ISP: Space Exploration Technologies Corp	Total Cost of Project: \$51,729.12
Number of BSLs: 18	Requested Grant Amount: \$13,500.00
Grant Cost per BSL: \$750.00	Committed Match Amount: \$38,229.12
Technology: LEO	Congressional Districts: H100, S4



- PAF220_Locations
- ▭ PAF_220_Boundary

**INFRASTRUCTURE INVESTMENT & JOBS ACT OF 2021
APPROPRIATION AND PERSONNEL AUTHORIZATION REQUEST
SECTION 36 OF ACT 1006 OF 2025**

D.3

Agency: Arkansas Department of Agriculture Business Area Code: 0400
 Program Title: Arkansas Infrastructure Investment and Jobs Act Volunteer Fire Assistance
 Granting Organization: USDA, Forest Service CFDA #: 10.698
 Effective Date of Authorization: Beginning: 7/01/2025 Ending: 06/30/2026

Purpose of Grant / Reason for addition or change (Include attachments as necessary to provide thorough information):

The Department of Agriculture requests an appropriation of \$ 79,303 to administer one Infrastructure Investment and Jobs Act (IIJA) Volunteer Fire Assistance award. This award supports a coordinated and effective wildland fire suppression response by strengthening the capacity of State and local fire protection organizations. The grant addresses a broad range of forestry needs, including forest management and stewardship, fire protection, insect and disease control, reforestation, land improvement, and urban forestry, ensuring that first responders are equipped to manage diverse and evolving forestry challenges.

Infrastructure Investment & Jobs Act Program Funding

Func. Area: COMM Fund Code: FII4005 Continuation of Existing Program: _____
 Funds Center: BE2 Internal Order/WBS Element: _____ Change in Existing Program: X
 New Program: _____

Program Funding Amount	
Regular Salaries	
Extra Help	
Personal Services Matching	
Operating Expenses	
Conference & Travel Expenses	
Professional Fees	
Capital Outlay	
Data Processing	
Grants and Aid (CI: 04)	
Other: CI: 46	79,303
Other:	
Total	\$ 79,303

Anticipated Duration of Federal Funds: 7/19/2024-8/14/2030

State Technology Plan Approval	Date
Items requested for information technology must be in compliance with Technology Plans as submitted.	

Positions to be established: (list each position separately)

* unclassified positions only

Org Unit	Pers Area	Pers SubArea	Cost Center	Position Number	Comnt Item	Position Title	Class Code	Grade	Line Item Maximum *

State funds will not be used to replace federal funds when such funds expire, unless appropriated by the General Assembly and authorized by the Governor.

Approved by: *Norris Townsend* 3/11/26
 Cabinet Secretary/Agency Director Date

Jessica Moore 04/14/26
 Office of Budget Date
 Norris Townsend - 3/17/26

Office of Personnel Mgmt Date

**INFRASTRUCTURE INVESTMENT & JOBS ACT OF 2021
 APPROPRIATION AND PERSONNEL AUTHORIZATION REQUEST
 SECTION 36 OF ACT 1006 OF 2025**

D.4

Agency: AR Dept of Energy & Environment: Div of Environmental Quality (DEQ) Business Area Code: 0930
 Program Title: Arkansas Division of Environmental Quality Solid Waste Infrastructure for Recycling Grant
 Granting Organization: U.S. Environmental Protection Agency CFDA #: 66.92
 Effective Date of Authorization: Beginning: 7/1/2025 Ending: 6/30/2026

Purpose of Grant / Reason for addition or change (include attachments as necessary to provide thorough information):
 This grant funds states' and territories' activities that support long-term planning and data collection to demonstrate progress toward the National Recycling Goal and Food Loss and Waste Reduction Goal, advance a Circular Economy for materials, and state led implementation of plans to advance post-consumer material management. DEQ will organize stakeholder and focus groups, create guidelines for tracking and reporting recycling data, and provide education and outreach to make reporting consistent. The activities to be performed are interviews, public meetings, field research, public notices, social media posts, research, historical data research, public event audits, state needs assessments, seek out marketing and recycling facilities statewide, set up informational research booths at recycling seminars, training, and conferences. The awarding agency allows DEQ to revise budget lines without a formal revision as long as the revised amounts do not exceed 10% of federal award. The grant award amount is \$531,690; therefore the agency may revise up to \$53,169 between categories. This total request is \$26,500.

Infrastructure Investment & Jobs Act Program Funding

Func. Area: COMM Fund Code: FII9306 Continuation of Existing Program: _____
 Funds Center: BY7 Internal Order/WBS Element: I09304230023 Change in Existing Program: X
 New Program: _____

	Program Funding Amount
Regular Salaries	20,000
Extra Help	6,500
Personal Services Matching	
Operating Expenses	
Conference & Travel Expenses	(26,500)
Professional Fees	
Capital Outlay	
Data Processing	
Grants and Aid (CI: 04)	
Other: 46	
Other:	
Total	\$ -

Anticipated Duration of Federal Funds: 06/30/2026

--	--


DFA IGS State Technology Planning **Date**
 Items requested for information technology must be in compliance with Technology Plans as submitted to DFA IGS State Technology Planning.

Positions to be established: (list each position separately)

* unclassified positions only

Org Unit	Pers Area	Pers SubArea	Cost Center	Position Number	Cmnt Item	Position Title	Class Code	Grade	Line Item Maximum *

State funds will not be used to replace federal funds when such funds expire, unless appropriated by the General Assembly and authorized by the Governor.

Approved by:  04/16/26 Jessica Moore 04-14-26 _____
 Cabinet Secretary/Agency Director Date Office of Budget Date Office of Personnel Mgmt Date

Breanna Robinson 04/16/2026

**INFRASTRUCTURE INVESTMENT & JOBS ACT OF 2021
 APPROPRIATION AND PERSONNEL AUTHORIZATION REQUEST
 SECTION 36 OF ACT 1006 OF 2025**

D.5

Agency: AR Dept of Energy & Environment: Oil & Gas Commission Business Area Code: 0440

Program Title: National Geological and Geophysical Data Preservation Program

Granting Organization: Department of the Interior CFDA #: 15.814

Effective Date of Authorization: Beginning: 7/1/2025 Ending: 6/30/2026

Purpose of Grant / Reason for addition or change (include attachments as necessary to provide thorough information):
 This appropriation request encompasses two grant award years of the same grant for the Office of the State Geologist. **Award #G24AP00235** allows for the replacement of the roof, gutter system, and exterior portions of the Norman F. Williams Sample Library. This will stop the existing leaks that damage the boxes containing core and cuttings. This work will allow the Office of the State Geologist to preserve cutting and core samples and to develop or improve physical infrastructure that preserves these samples. There is \$19,064 in appropriation needed to spend remainder of this award. **Award #G25AP00406** supplements award #G24AP00235 and provides funding to hire students to re-box damaged cuttings boxes to preserve the samples. It also provides money to purchase supplies and a scissor lift to safely reach high shelves when evaluating and re-boxing cuttings. The award was received after FY26 appropriation was approved and totals \$27,446. The overall request is for \$46,510 to ensure both awards can be spent.

Infrastructure Investment & Jobs Act Program Funding

Func. Area: COMM
 Funds Center: CE7

Fund Code: FII4403
 Internal Order/WBS Element: J.0440.G24AP00235 G25AP00406

Continuation of Existing Program: _____
 Change in Existing Program: X
 New Program: _____

	Program Funding Amount
Regular Salaries	
Extra Help	
Personal Services Matching	
Operating Expenses	
Conference & Travel Expenses	
Professional Fees	
Capital Outlay	
Data Processing	
Grants and Aid (CI: 04)	
Other: 590:00:46 / CE7A	46,510
Other:	
Total	\$ 46,510

Anticipated Duration of Federal Funds: 06/30/2026

--	--

DFA IGS State Technology Planning **Date**
 Items requested for information technology must be in compliance with Technology Plans as submitted to DFA IGS State Technology Planning.

Positions to be established: (list each position separately)

* unclassified positions only

Org Unit	Pers Area	Pers SubArea	Cost Center	Position Number	Cmnt Item	Position Title	Class Code	Grade	Line Item Maximum *

State funds will not be used to replace federal funds when such funds expire, unless appropriated by the General Assembly and authorized by the Governor.

Approved by:

 04/16/26
 Cabinet Secretary/Agency Director Date

Jessica Moore 04-14-26
 Office of Budget Date

44
 Office of Personnel Mgmt Date