












# YOUR TRIP TO:

Blytheville Public Schools



**2 HR 59 MIN | 187.6 MI**

Trip time based on traffic conditions as of 7:49 AM on March 3, 2016. Current Traffic: Light

-  1. Start out going **north** on State Capitol toward Capitol Mall.  
Then 0.14 miles ..... 0.14 total miles
-  2. Turn **right** onto W 3rd St.  
*W 3rd St is just past W 4th St.*  
*If you are on Dr Martin Luther King Dr and reach W 2nd St you've gone a little too far.*  
Then 1.46 miles ..... 1.60 total miles
-  3. Merge onto I-30 E/US-65 N/US-167 N via the ramp on the **left**.  
*If you reach Rector St you've gone a little too far.*  
Then 2.08 miles ..... 3.68 total miles
-  4. Merge onto I-40 E/US-67 N/US-167 N via EXIT 143B toward **Memphis**.  
Then 1.52 miles ..... 5.20 total miles
-  5. Keep **right** to take I-40 E toward **Memphis**.  
Then 122.06 miles ..... 127.27 total miles
-  6. Merge onto I-55 N via EXIT 277 toward **Blytheville/ST LOUIS**.  
Then 56.19 miles ..... 183.46 total miles
-  7. Take the **US-61** exit, EXIT 63, toward **Blytheville**.  
Then 0.26 miles ..... 183.72 total miles
-  8. Keep **left** to take the ramp toward **Blytheville/AR NORTHEASTERN COLLEGE/NAT STATE GOLF TRAIL**.  
Then 0.03 miles ..... 183.75 total miles
-  9. Take the 1st **left** onto US-61 N/S Division St.  
*If you reach I-55 N you've gone about 0.3 miles too far.*  
Then 2.98 miles ..... 186.73 total miles
-  10. Turn **right** onto Chickasawba St/US-61 N.  
*Chickasawba St is just past W Walnut St.*  
*If you reach Hearn St you've gone a little too far.*  
Then 0.50 miles ..... 187.23 total miles
-  11. Turn **left** onto N 6th St/US-61 N.  
*N 6th St is just past N 7th St.*  
*If you reach N 5th St you've gone about 0.1 miles too far.*  
Then 0.22 miles ..... 187.45 total miles

➔ 12. Take the 2nd right onto Park St.

*Park St is just past Lumerate St.*

*If you reach Hutson St you've gone a little too far.*

Then 0.16 miles

187.61 total miles

📍 13. Blytheville Public Schools, 405 PARK ST is on the right.

*Your destination is just past N 5th St.*

*If you reach N Broadway St you've gone a little too far.*

Use of directions and maps is subject to our [Terms of Use](#). We don't guarantee accuracy, route conditions or usability. You assume all risk of use.

